



**Legend**

F104(Sitka Willow, Red-osier dogwood, Horsetail)	2013 Stream Segment/Segment Break	
F101(Mountain Alder, Common Horsetail)	WIM Wetlands, 2013	
F102(Mountain Alder, Red-Osier Dogwood, Lady Fern)	City Boundary	
F103(Pacific Willow, Red-Osier Dogwood, Horsetail)	Crown Land	
F104(Sitka Willow, Red-Osier Dogwood, Horsetail)	First Nation Reserves	
Fm00(Alien Species)		
Fm01(Cottonwood, Snowberry, Rose)		
Fm02(Cottonwood, Spruce, Red-Osier Dogwood)		
SW (Shallow water)		
Wm00 (Orchard Grass)		
Wm01(Beaked Sedge, Water Sedge)		
Wm05(Cattail)		
Wm06(Great Bulrush)		
Ws03(Bebbs Willow, Bluejoint)		
Ws07(Spruce, Horsetail, Leafy Moss)		
Field truthed - not a wetland		
Segment Break Labels		

Coordinate System: NAD 1983 UTM Zone 11N Transverse Mercator



# City of Salmon Arm

## Sensitive Habitat Inventory Mapping and Wetland Inventory Mapping Project Section Map

Scale: 1:3,000

Page 1 of 48

Date: 08/15/2013  
Revision Number: 7/23 Final



**Legend**

Fm04(Sitka Willow, Red-osier dogwood, Horsetail)	2013 Stream Segment/Segment Break	
Fm01(Mountain Alder, Common Horsetail)	WIM Wetlands, 2013	
Fm02(Mountain Alder, Red-Osier Dogwood, Lady Fern)	City Boundary	
Fm03(Pacific Willow, Red-Osier Dogwood, Horsetail)	Crown Land	
Fm04(Sitka Willow, Red-Osier Dogwood, Horsetail)	First Nation Reserves	
Fm00(Alien Species)		
Fm01(Cottonwood, Snowberry, Rose)		
Fm02(Cottonwood, Spruce, Red-Osier Dogwood)		
SW (Shallow water)		
Wm00 (Orchard Grass)	0 20 40 80 120 160 Meters	
Wm01(Beaked Sedge, Water Sedge)		
Wm05(Cattail)		
Wm06(Great Bulrush)		
Ws03(Bebbs Willow, Bluejoint)		
Ws07(Spruce, Horsetail, Leafy Moss)		
Field truthed - not a wetland		
1 Segment Break Labels		

Coordinate System: NAD 1983 UTM Zone 11N Transverse Mercator

# City of Salmon Arm

## Sensitive Habitat Inventory Mapping and Wetland Inventory Mapping Project Section Map

Scale: 1:3,000

Page 2 of 48



Date: 08/15/2013  
Revision Number: 7/23 Final





**Legend**

F104(Sitka Willow, Red-osier dogwood, Horsetail)	2013 Stream Segment/Segment Break
F101(Mountain Alder, Common Horsetail)	WIM Wetlands, 2013
F102(Mountain Alder, Red-Osier Dogwood, Lady Fern)	City Boundary
F103(Pacific Willow, Red-Osier Dogwood, Horsetail)	Crown Land
F104(Sitka Willow, Red-Osier Dogwood, Horsetail)	First Nation Reserves
Fm00(Alien Species)	
Fm01(Cottonwood, Snowberry, Rose)	
Fm02(Cottonwood, Spruce, Red-Osier Dogwood)	
SW (Shallow water)	
Wm00 (Orchard Grass)	
Wm01(Beaked Sedge, Water Sedge)	
Wm05(Cattail)	
Wm06(Great Bulrush)	
Ws03(Bebbs Willow, Bluejoint)	
Ws07(Spruce, Horsetail, Leafy Moss)	
Field truthed - not a wetland	

1 Segment Break Labels

Coordinate System: NAD 1983 UTM Zone 11N Transverse Mercator



## City of Salmon Arm

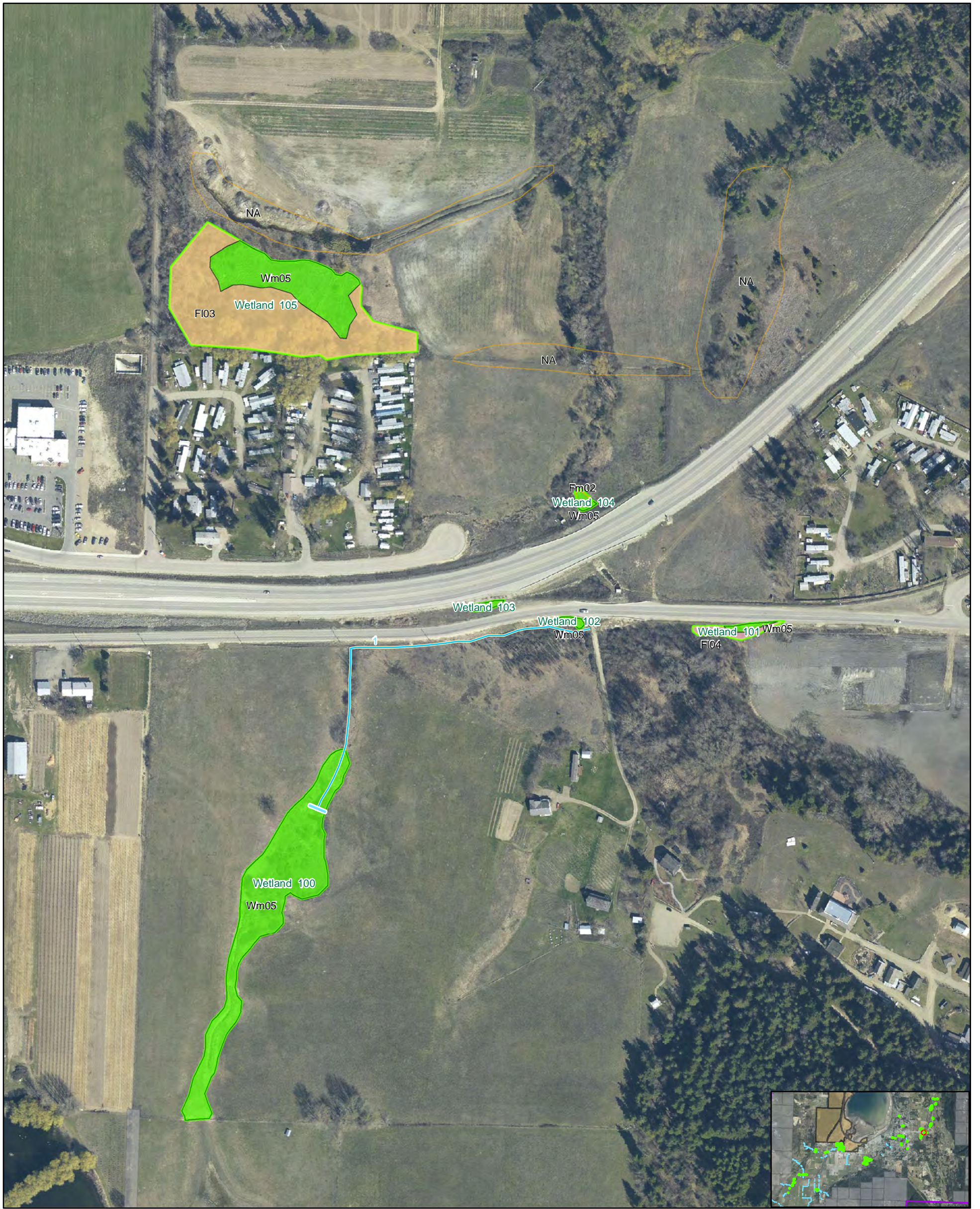
### Sensitive Habitat Inventory Mapping and Wetland Inventory Mapping Project Section Map

Scale: 1:3,000

Page 3 of 48

Date: 08/15/2013  
Revision Number: 7/23 Final



**Legend**

F104(Sitka Willow, Red-osier dogwood, Horsetail)	2013 Stream Segment/Segment Break	
F101(Mountain Alder, Common Horsetail)	WIM Wetlands, 2013	
F102(Mountain Alder, Red-Osier Dogwood, Lady Fern)	City Boundary	
F103(Pacific Willow, Red-Osier Dogwood, Horsetail)	Crown Land	
F104(Sitka Willow, Red-Osier Dogwood, Horsetail)	First Nation Reserves	
Fm00(Alien Species)		
Fm01(Cottonwood, Snowberry, Rose)		
Fm02(Cottonwood, Spruce, Red-Osier Dogwood)		
SW (Shallow water)		
Wm00 (Orchard Grass)		
Wm01(Beaked Sedge, Water Sedge)		
Wm05(Cattail)		
Wm06(Great Bulrush)		
Ws03(Bebbs Willow, Bluejoint)		
Ws07(Spruce, Horsetail, Leafy Moss)		
Field truthed - not a wetland		

1 Segment Break Labels

Coordinate System: NAD 1983 UTM Zone 11N Transverse Mercator

# City of Salmon Arm

## Sensitive Habitat Inventory Mapping and Wetland Inventory Mapping Project Section Map

Scale: 1:3,000

Page 4 of 48



Date: 08/15/2013  
Revision Number: 7/23 Final





**Legend**

F104(Sitka Willow, Red-osier dogwood, Horsetail)	2013 Stream Segment/Segment Break
F101(Mountain Alder, Common Horsetail)	WIM Wetlands, 2013
F102(Mountain Alder, Red-Osier Dogwood, Lady Fern)	City Boundary
F103(Pacific Willow, Red-Osier Dogwood, Horsetail)	Crown Land
F104(Sitka Willow, Red-Osier Dogwood, Horsetail)	First Nation Reserves
Fm00(Alien Species)	
Fm01(Cottonwood, Snowberry, Rose)	
Fm02(Cottonwood, Spruce, Red-Osier Dogwood)	
SW (Shallow water)	
Wm00 (Orchard Grass)	
Wm01(Beaked Sedge, Water Sedge)	
Wm05(Cattail)	
Wm06(Great Bulrush)	
Ws03(Bebbs Willow, Bluejoint)	
Ws07(Spruce, Horsetail, Leafy Moss)	
Field truthed - not a wetland	

1 Segment Break Labels

0 20 40 80 120 160 Meters

Coordinate System: NAD 1983 UTM Zone 11N Transverse Mercator

# City of Salmon Arm

## Sensitive Habitat Inventory Mapping and Wetland Inventory Mapping Project

### Section Map

Scale: 1:3,000

Page 5 of 48



Date: 08/15/2013  
Revision Number: 7/23 Final





**Legend**

<ul style="list-style-type: none"> <li>FI04(Sitka Willow, Red-osier dogwood, Horsetail)</li> <li>FI01(Mountain Alder, Common Horsetail)</li> <li>FI02(Mountain Alder, Red-Osier Dogwood, Lady Fern)</li> <li>FI03(Pacific Willow, Red-Osier Dogwood, Horsetail)</li> <li>FI04(Sitka Willow, Red-Osier Dogwood, Horsetail)</li> <li>Fm00(Alien Species)</li> <li>Fm01(Cottonwood, Snowberry, Rose)</li> <li>Fm02(Cottonwood, Spruce, Red-Osier Dogwood)</li> <li>SW (Shallow water)</li> <li>Wm00 (Orchard Grass)</li> <li>Wm01(Beaked Sedge, Water Sedge)</li> <li>Wm05(Cattail)</li> <li>Wm06(Great Bulrush)</li> <li>Ws03(Bebbs Willow, Bluejoint)</li> <li>Ws07(Spruce, Horsetail, Leafy Moss)</li> <li>Field trutched - not a wetland</li> </ul>	<ul style="list-style-type: none"> <li>2013 Stream Segment/Segment Break</li> <li>WIM Wetlands, 2013</li> <li>City Boundary</li> <li>Crown Land</li> <li>First Nation Reserves</li> </ul>	
--	---	--

0 20 40 80 120 160 Meters

1 Segment Break Labels

Coordinate System: NAD 1983 UTM Zone 11N Transverse Mercator



## City of Salmon Arm

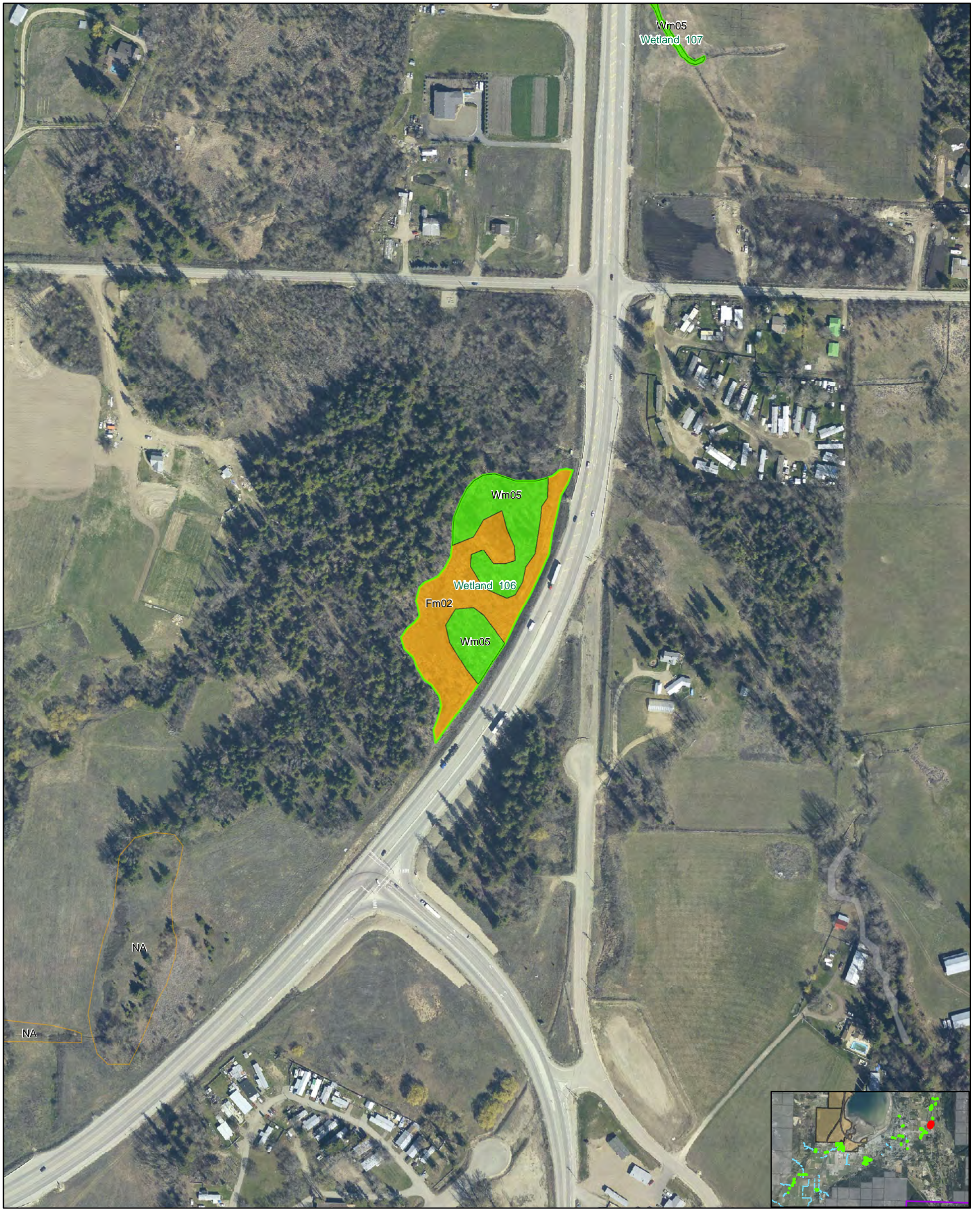
### Sensitive Habitat Inventory Mapping and Wetland Inventory Mapping Project Section Map

Scale: 1:3,000

Page 6 of 48

Date: 08/15/2013  
Revision Number: 7/23 Final



**Legend**

- |  |                                   |  |
|--|-----------------------------------|--|
| FI04(Sitka Willow, Red-osier dogwood, Horsetail)   | 2013 Stream Segment/Segment Break |  |
| FI01(Mountain Alder, Common Horsetail)             | WIM Wetlands, 2013                |  |
| FI02(Mountain Alder, Red-Osier Dogwood, Lady Fern) | City Boundary                     |  |
| FI03(Pacific Willow, Red-Osier Dogwood, Horsetail) | Crown Land                        |  |
| FI04(Sitka Willow, Red-Osier Dogwood, Horsetail)   | First Nation Reserves             |  |
| Fm00(Alien Species)                                |                                   |  |
| Fm01(Cottonwood, Snowberry, Rose)                  |                                   |  |
| Fm02(Cottonwood, Spruce, Red-Osier Dogwood)        |                                   |  |
| SW (Shallow water)                                 |                                   |  |
| Wm00 (Orchard Grass)                               |                                   |  |
| Wm01(Beaked Sedge, Water Sedge)                    |                                   |  |
| Wm05(Cattail)                                      |                                   |  |
| Wm06(Great Bulrush)                                |                                   |  |
| Ws03(Bebbs Willow, Bluejoint)                      |                                   |  |
| Ws07(Spruce, Horsetail, Leafy Moss)                |                                   |  |
| Field truthed - not a wetland                      |                                   |  |
| 1 Segment Break Labels                             |                                   |  |

Coordinate System: NAD 1983 UTM Zone 11N Transverse Mercator

# City of Salmon Arm

## Sensitive Habitat Inventory Mapping and Wetland Inventory Mapping Project Section Map

Scale: 1:3,000

Page 7 of 48



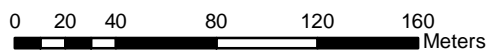
Date: 08/15/2013  
Revision Number: 7/23 Final





**Legend**

- |  |                                   |
|--|-----------------------------------|
| F104(Sitka Willow, Red-osier dogwood, Horsetail)   | 2013 Stream Segment/Segment Break |
| F101(Mountain Alder, Common Horsetail)             | WIM Wetlands, 2013                |
| F102(Mountain Alder, Red-Osier Dogwood, Lady Fern) | City Boundary                     |
| F103(Pacific Willow, Red-Osier Dogwood, Horsetail) | Crown Land                        |
| F104(Sitka Willow, Red-Osier Dogwood, Horsetail)   | First Nation Reserves             |
| Fm00(Alien Species)                                |                                   |
| Fm01(Cottonwood, Snowberry, Rose)                  |                                   |
| Fm02(Cottonwood, Spruce, Red-Osier Dogwood)        |                                   |
| SW (Shallow water)                                 |                                   |
| Wm00 (Orchard Grass)                               |                                   |
| Wm01(Beaked Sedge, Water Sedge)                    |                                   |
| Wm05(Cattail)                                      |                                   |
| Wm06(Great Bulrush)                                |                                   |
| Ws03(Bebbs Willow, Bluejoint)                      |                                   |
| Ws07(Spruce, Horsetail, Leafy Moss)                |                                   |
| Field truthed - not a wetland                      |                                   |
| 1 Segment Break Labels                             |                                   |



Coordinate System: NAD 1983 UTM Zone 11N Transverse Mercator

# City of Salmon Arm

## Sensitive Habitat Inventory Mapping and Wetland Inventory Mapping Project Section Map

Scale: 1:3,000

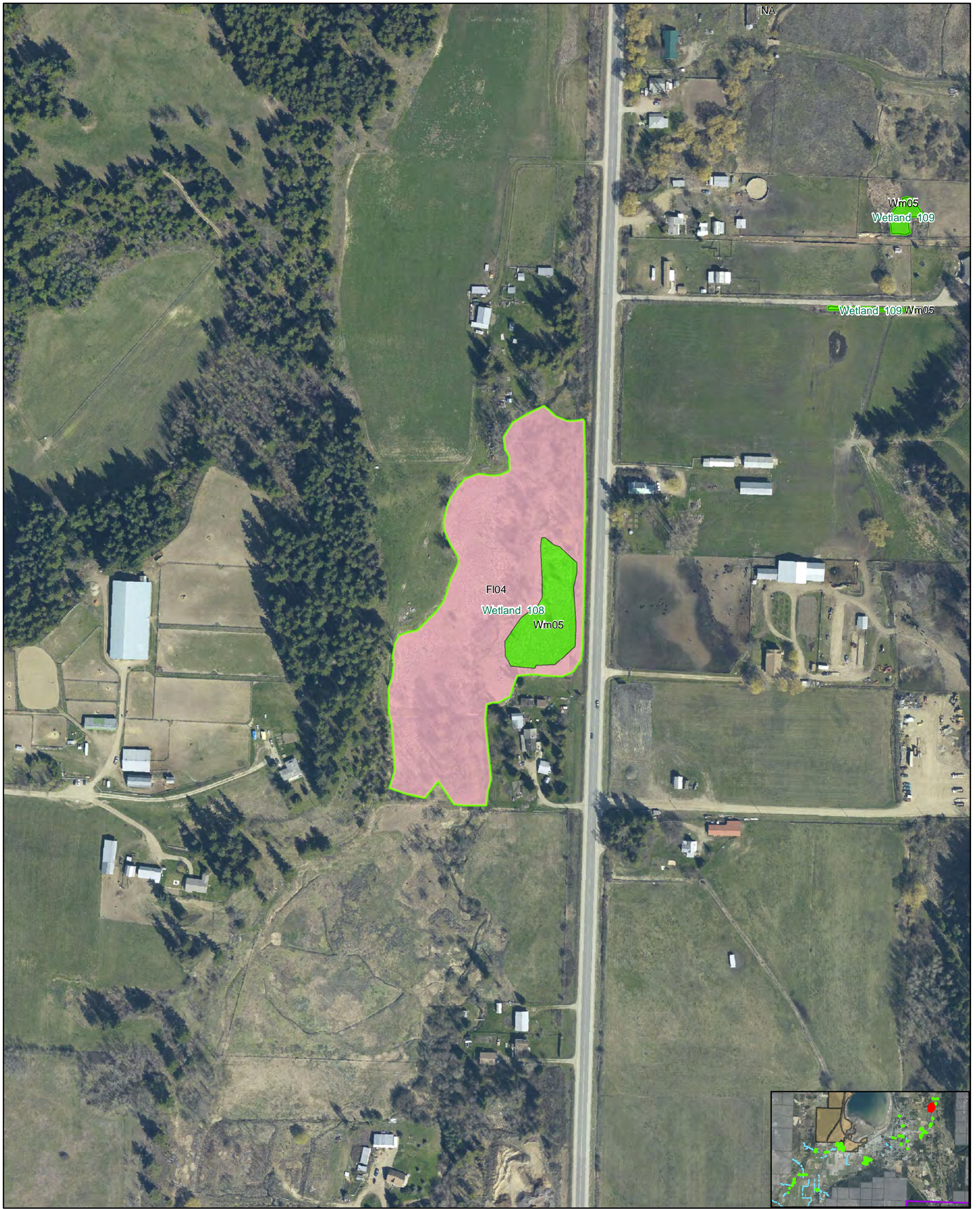
Page 8 of 48


























Date: 08/15/2013  
Revision Number: 7/23 Final

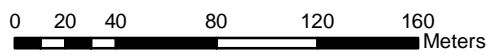






**Legend**

- |   |   |   |
|---|---|---|
|  FI04(Sitka Willow, Red-osier dogwood, Horsetail)   |  2013 Stream Segment/Segment Break |  |
|  FI01(Mountain Alder, Common Horsetail)             |  WIM Wetlands, 2013                |   |
|  FI02(Mountain Alder, Red-Osier Dogwood, Lady Fern) |  City Boundary                     |   |
|  FI03(Pacific Willow, Red-Osier Dogwood, Horsetail) |  Crown Land                        |   |
|  FI04(Sitka Willow, Red-Osier Dogwood, Horsetail)   |  First Nation Reserves             |   |
|  Fm00(Alien Species)                                |   |   |
|  Fm01(Cottonwood, Snowberry, Rose)                  |   |   |
|  Fm02(Cottonwood, Spruce, Red-Osier Dogwood)        |   |   |
|  SW (Shallow water)                                 |   |   |
|  Wm00 (Orchard Grass)                               |   |   |
|  Wm01(Beaked Sedge, Water Sedge)                    |   |   |
|  Wm05(Cattail)                                      |   |   |
|  Wm06(Great Bulrush)                                |   |   |
|  Ws03(Bebbs Willow, Bluejoint)                      |   |   |
|  Ws07(Spruce, Horsetail, Leafy Moss)                |   |   |
|  Field truthed - not a wetland                      |   |   |
|  Segment Break Labels                              |   |   |



Coordinate System: NAD 1983 UTM Zone 11N Transverse Mercator

# City of Salmon Arm

## Sensitive Habitat Inventory Mapping and Wetland Inventory Mapping Project Section Map

Scale: 1:3,000

Page 9 of 48



Date: 08/15/2013  
Revision Number: 7/23 Final





**Legend**

FI04(Sitka Willow, Red-osier dogwood, Horsetail)	2013 Stream Segment/Segment Break
FI01(Mountain Alder, Common Horsetail)	WIM Wetlands, 2013
FI02(Mountain Alder, Red-Osier Dogwood, Lady Fern)	City Boundary
FI03(Pacific Willow, Red-Osier Dogwood, Horsetail)	Crown Land
FI04(Sitka Willow, Red-Osier Dogwood, Horsetail)	First Nation Reserves
Fm00(Alien Species)	
Fm01(Cottonwood, Snowberry, Rose)	
Fm02(Cottonwood, Spruce, Red-Osier Dogwood)	
SW (Shallow water)	
Wm00 (Orchard Grass)	
Wm01(Beaked Sedge, Water Sedge)	
Wm05(Cattail)	
Wm06(Great Bulrush)	
Ws03(Bebbs Willow, Bluejoint)	
Ws07(Spruce, Horsetail, Leafy Moss)	
Field truthed - not a wetland	

1 Segment Break Labels

0 20 40 80 120 160 Meters

Coordinate System: NAD 1983 UTM Zone 11N Transverse Mercator



# City of Salmon Arm

## Sensitive Habitat Inventory Mapping and Wetland Inventory Mapping Project Section Map

Scale: 1:3,000

Page 10 of 48

Date: 08/15/2013  
Revision Number: 7/23 Final



**Legend**

FI04(Sitka Willow, Red-osier dogwood, Horsetail)	2013 Stream Segment/Segment Break
FI01(Mountain Alder, Common Horsetail)	WIM Wetlands, 2013
FI02(Mountain Alder, Red-Osier Dogwood, Lady Fern)	City Boundary
FI03(Pacific Willow, Red-Osier Dogwood, Horsetail)	Crown Land
FI04(Sitka Willow, Red-Osier Dogwood, Horsetail)	First Nation Reserves
Fm00(Alien Species)	
Fm01(Cottonwood, Snowberry, Rose)	
Fm02(Cottonwood, Spruce, Red-Osier Dogwood)	
SW (Shallow water)	
Wm00 (Orchard Grass)	
Wm01(Beaked Sedge, Water Sedge)	
Wm05(Cattail)	
Wm06(Great Bulrush)	
Ws03(Bebbs Willow, Bluejoint)	
Ws07(Spruce, Horsetail, Leafy Moss)	
Field truthed - not a wetland	

1 Segment Break Labels

Coordinate System: NAD 1983 UTM Zone 11N Transverse Mercator



## City of Salmon Arm

### Sensitive Habitat Inventory Mapping and Wetland Inventory Mapping Project Section Map

Scale: 1:3,000

Page 11 of 48

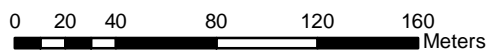
Date: 08/15/2013  
Revision Number: 7/23 Final



**Legend**

- |  |                                   |
|--|-----------------------------------|
| F104(Sitka Willow, Red-osier dogwood, Horsetail)   | 2013 Stream Segment/Segment Break |
| F101(Mountain Alder, Common Horsetail)             | WIM Wetlands, 2013                |
| F102(Mountain Alder, Red-Osier Dogwood, Lady Fern) | City Boundary                     |
| F103(Pacific Willow, Red-Osier Dogwood, Horsetail) | Crown Land                        |
| F104(Sitka Willow, Red-Osier Dogwood, Horsetail)   | First Nation Reserves             |
| Fm00(Alien Species)                                |                                   |
| Fm01(Cottonwood, Snowberry, Rose)                  |                                   |
| Fm02(Cottonwood, Spruce, Red-Osier Dogwood)        |                                   |
| SW (Shallow water)                                 |                                   |
| Wm00 (Orchard Grass)                               |                                   |
| Wm01(Beaked Sedge, Water Sedge)                    |                                   |
| Wm05(Cattail)                                      |                                   |
| Wm06(Great Bulrush)                                |                                   |
| Ws03(Bebbs Willow, Bluejoint)                      |                                   |
| Ws07(Spruce, Horsetail, Leafy Moss)                |                                   |
| Field truthed - not a wetland                      |                                   |
| 1 Segment Break Labels                             |                                   |



Coordinate System: NAD 1983 UTM Zone 11N Transverse Mercator

# City of Salmon Arm

## Sensitive Habitat Inventory Mapping and Wetland Inventory Mapping Project Section Map

Scale: 1:3,000

Page 12 of 48



Date: 08/15/2013  
Revision Number: 7/23 Final





**Legend**

F104(Sitka Willow, Red-osier dogwood, Horsetail)	2013 Stream Segment/Segment Break
F101(Mountain Alder, Common Horsetail)	WIM Wetlands, 2013
F102(Mountain Alder, Red-Osier Dogwood, Lady Fern)	City Boundary
F103(Pacific Willow, Red-Osier Dogwood, Horsetail)	Crown Land
F104(Sitka Willow, Red-Osier Dogwood, Horsetail)	First Nation Reserves
Fm00(Alien Species)	
Fm01(Cottonwood, Snowberry, Rose)	
Fm02(Cottonwood, Spruce, Red-Osier Dogwood)	
SW (Shallow water)	
Wm00 (Orchard Grass)	
Wm01(Beaked Sedge, Water Sedge)	
Wm05(Cattail)	
Wm06(Great Bulrush)	
Ws03(Bebbs Willow, Bluejoint)	
Ws07(Spruce, Horsetail, Leafy Moss)	
Field truthed - not a wetland	

1 Segment Break Labels

Coordinate System: NAD 1983 UTM Zone 11N Transverse Mercator



## City of Salmon Arm

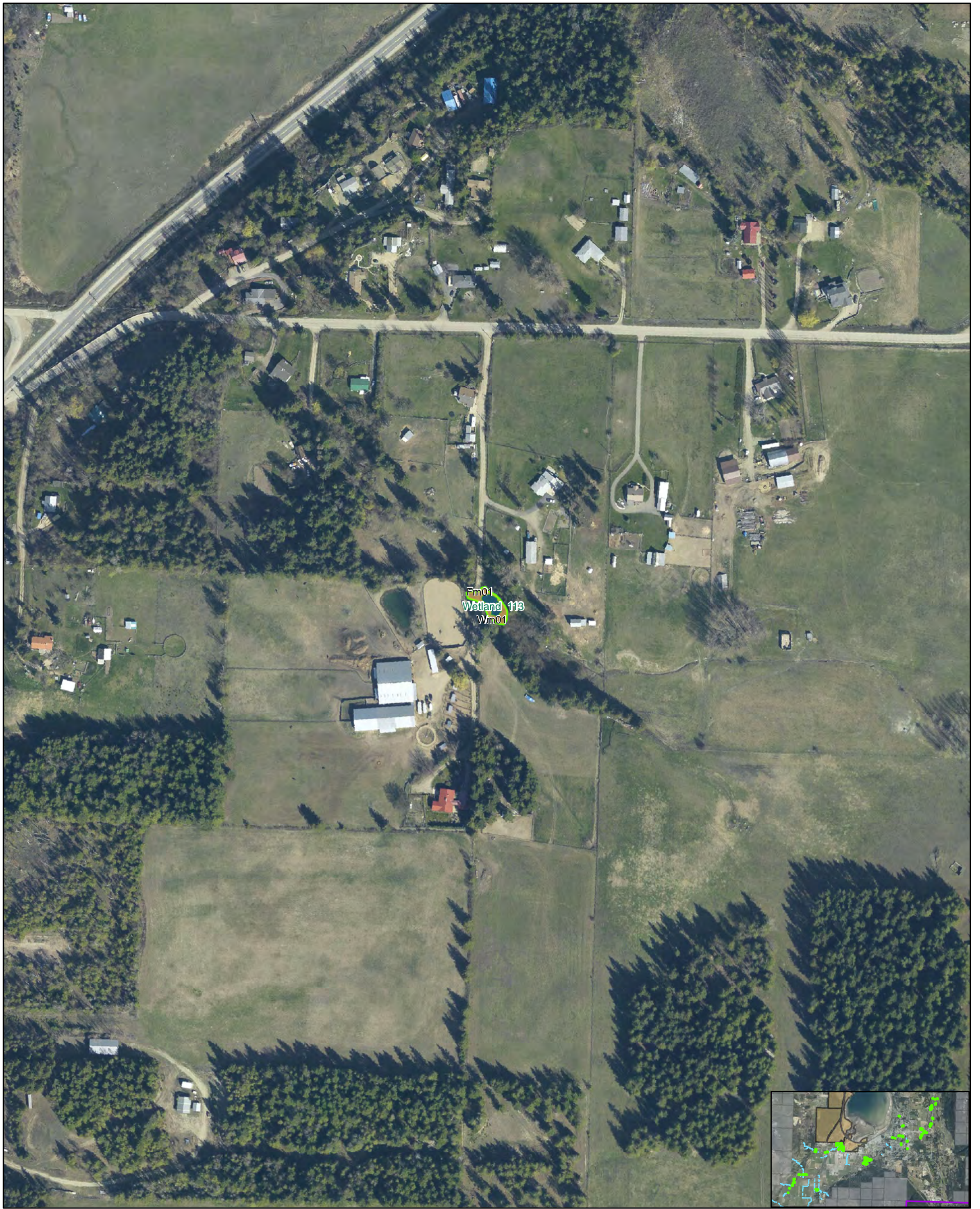
### Sensitive Habitat Inventory Mapping and Wetland Inventory Mapping Project Section Map

Scale: 1:3,000

Page 13 of 48

Date: 08/15/2013  
Revision Number: 7/23 Final



**Legend**

- |  |                                   |  |
|--|-----------------------------------|--|
| F104(Sitka Willow, Red-osier dogwood, Horsetail)   | 2013 Stream Segment/Segment Break |  |
| F101(Mountain Alder, Common Horsetail)             | WIM Wetlands, 2013                |  |
| F102(Mountain Alder, Red-Osier Dogwood, Lady Fern) | City Boundary                     |  |
| F103(Pacific Willow, Red-Osier Dogwood, Horsetail) | Crown Land                        |  |
| F104(Sitka Willow, Red-Osier Dogwood, Horsetail)   | First Nation Reserves             |  |
| Fm00(Alien Species)                                |                                   |  |
| Fm01(Cottonwood, Snowberry, Rose)                  |                                   |  |
| Fm02(Cottonwood, Spruce, Red-Osier Dogwood)        |                                   |  |
| SW (Shallow water)                                 |                                   |  |
| Wm00 (Orchard Grass)                               |                                   |  |
| Wm01(Beaked Sedge, Water Sedge)                    |                                   |  |
| Wm05(Cattail)                                      |                                   |  |
| Wm06(Great Bulrush)                                |                                   |  |
| Ws03(Bebbs Willow, Bluejoint)                      |                                   |  |
| Ws07(Spruce, Horsetail, Leafy Moss)                |                                   |  |
| Field truthed - not a wetland                      |                                   |  |
| 1 Segment Break Labels                             |                                   |  |

Coordinate System: NAD 1983 UTM Zone 11N Transverse Mercator

# City of Salmon Arm

## Sensitive Habitat Inventory Mapping and Wetland Inventory Mapping Project Section Map

Scale: 1:3,000

Page 14 of 48



Date: 08/15/2013  
Revision Number: 7/23 Final





**Legend**

- |  |                                   |  |
|--|-----------------------------------|--|
| F104(Sitka Willow, Red-osier dogwood, Horsetail)   | 2013 Stream Segment/Segment Break |  |
| F101(Mountain Alder, Common Horsetail)             | WIM Wetlands, 2013                |  |
| F102(Mountain Alder, Red-Osier Dogwood, Lady Fern) | City Boundary                     |  |
| F103(Pacific Willow, Red-Osier Dogwood, Horsetail) | Crown Land                        |  |
| F104(Sitka Willow, Red-Osier Dogwood, Horsetail)   | First Nation Reserves             |  |
| Fm00(Alien Species)                                |                                   |  |
| Fm01(Cottonwood, Snowberry, Rose)                  |                                   |  |
| Fm02(Cottonwood, Spruce, Red-Osier Dogwood)        |                                   |  |
| SW (Shallow water)                                 |                                   |  |
| Wm00 (Orchard Grass)                               |                                   |  |
| Wm01(Beaked Sedge, Water Sedge)                    |                                   |  |
| Wm05(Cattail)                                      |                                   |  |
| Wm06(Great Bulrush)                                |                                   |  |
| Ws03(Bebbs Willow, Bluejoint)                      |                                   |  |
| Ws07(Spruce, Horsetail, Leafy Moss)                |                                   |  |
| Field truthed - not a wetland                      |                                   |  |
| <sup>1</sup> Segment Break Labels                  |                                   |  |

Coordinate System: NAD 1983 UTM Zone 11N Transverse Mercator

# City of Salmon Arm

## Sensitive Habitat Inventory Mapping and Wetland Inventory Mapping Project Section Map

Scale: 1:3,000

Page 15 of 48



Date: 08/15/2013  
Revision Number: 7/23 Final





**Legend**

FI04(Sitka Willow, Red-osier dogwood, Horsetail)	2013 Stream Segment/Segment Break	
FI01(Mountain Alder, Common Horsetail)	WIM Wetlands, 2013	
FI02(Mountain Alder, Red-Osier Dogwood, Lady Fern)	City Boundary	
FI03(Pacific Willow, Red-Osier Dogwood, Horsetail)	Crown Land	
FI04(Sitka Willow, Red-Osier Dogwood, Horsetail)	First Nation Reserves	
Fm00(Alien Species)		
Fm01(Cottonwood, Snowberry, Rose)		
Fm02(Cottonwood, Spruce, Red-Osier Dogwood)		
SW (Shallow water)		
Wm00 (Orchard Grass)		
Wm01(Beaked Sedge, Water Sedge)		
Wm05(Cattail)		
Wm06(Great Bulrush)		
Ws03(Bebbs Willow, Bluejoint)		
Ws07(Spruce, Horsetail, Leafy Moss)		
Field truthed - not a wetland		
Segment Break Labels		

Coordinate System: NAD 1983 UTM Zone 11N Transverse Mercator



## City of Salmon Arm

### Sensitive Habitat Inventory Mapping and Wetland Inventory Mapping Project Section Map

Scale: 1:3,000

Page 16 of 48

Date: 08/15/2013  
Revision Number: 7/23 Final





**Legend**

- |  |                                   |  |
|--|-----------------------------------|--|
| F104(Sitka Willow, Red-osier dogwood, Horsetail)   | 2013 Stream Segment/Segment Break |  |
| F101(Mountain Alder, Common Horsetail)             | WIM Wetlands, 2013                |  |
| F102(Mountain Alder, Red-Osier Dogwood, Lady Fern) | City Boundary                     |  |
| F103(Pacific Willow, Red-Osier Dogwood, Horsetail) | Crown Land                        |  |
| F104(Sitka Willow, Red-Osier Dogwood, Horsetail)   | First Nation Reserves             |  |
| Fm00(Alien Species)                                |                                   |  |
| Fm01(Cottonwood, Snowberry, Rose)                  |                                   |  |
| Fm02(Cottonwood, Spruce, Red-Osier Dogwood)        |                                   |  |
| SW (Shallow water)                                 |                                   |  |
| Wm00 (Orchard Grass)                               |                                   |  |
| Wm01(Beaked Sedge, Water Sedge)                    |                                   |  |
| Wm05(Cattail)                                      |                                   |  |
| Wm06(Great Bulrush)                                |                                   |  |
| Ws03(Bebbs Willow, Bluejoint)                      |                                   |  |
| Ws07(Spruce, Horsetail, Leafy Moss)                |                                   |  |
| Field truthed - not a wetland                      |                                   |  |
| Segment Break Labels                               |                                   |  |

Coordinate System: NAD 1983 UTM Zone 11N Transverse Mercator

# City of Salmon Arm

## Sensitive Habitat Inventory Mapping and Wetland Inventory Mapping Project Section Map

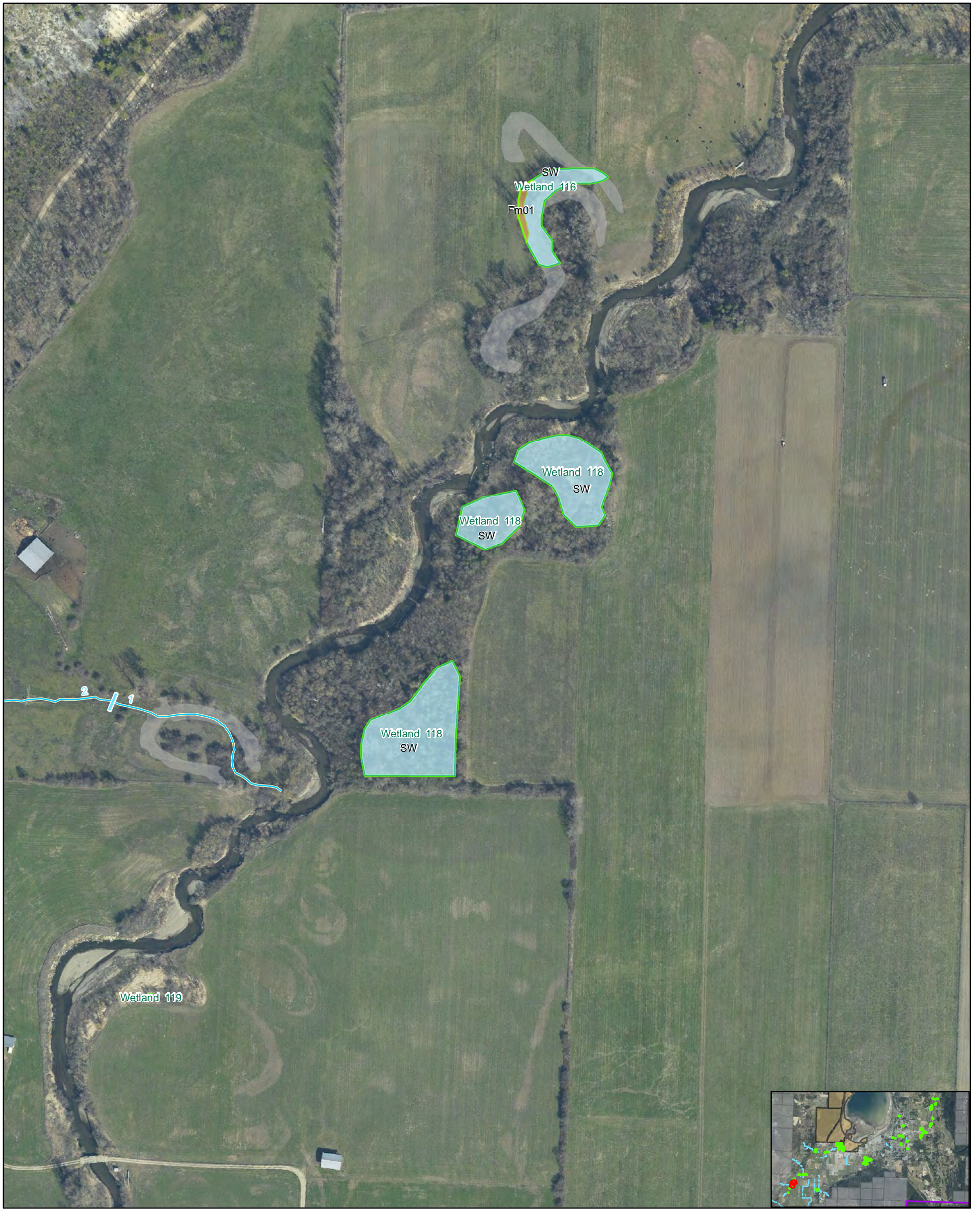
Scale: 1:3,000

Page 17 of 48



Date: 08/15/2013  
Revision Number: 7/23 Final





**Legend**

FI04(Sitka Willow, Red-osier dogwood, Horsetail)	2013 Stream Segment/Segment Break	
FI01(Mountain Alder, Common Horsetail)	WIM Wetlands, 2013	
FI02(Mountain Alder, Red-Osier Dogwood, Lady Fern)	City Boundary	
FI03(Pacific Willow, Red-Osier Dogwood, Horsetail)	Crown Land	
FI04(Sitka Willow, Red-Osier Dogwood, Horsetail)	First Nation Reserves	
Fm00(Alien Species)		
Fm01(Cottonwood, Snowberry, Rose)		
Fm02(Cottonwood, Spruce, Red-Osier Dogwood)		
SW (Shallow water)		
Wm00 (Orchard Grass)		
Wm01(Beaked Sedge, Water Sedge)		
Wm05(Cattail)		
Wm06(Great Bulrush)		
Ws03(Bebbs Willow, Bluejoint)		
Ws07(Spruce, Horsetail, Leafy Moss)		
Field truthed - not a wetland		
Segment Break Labels		

Coordinate System: NAD 1983 UTM Zone 11N Transverse Mercator



## City of Salmon Arm

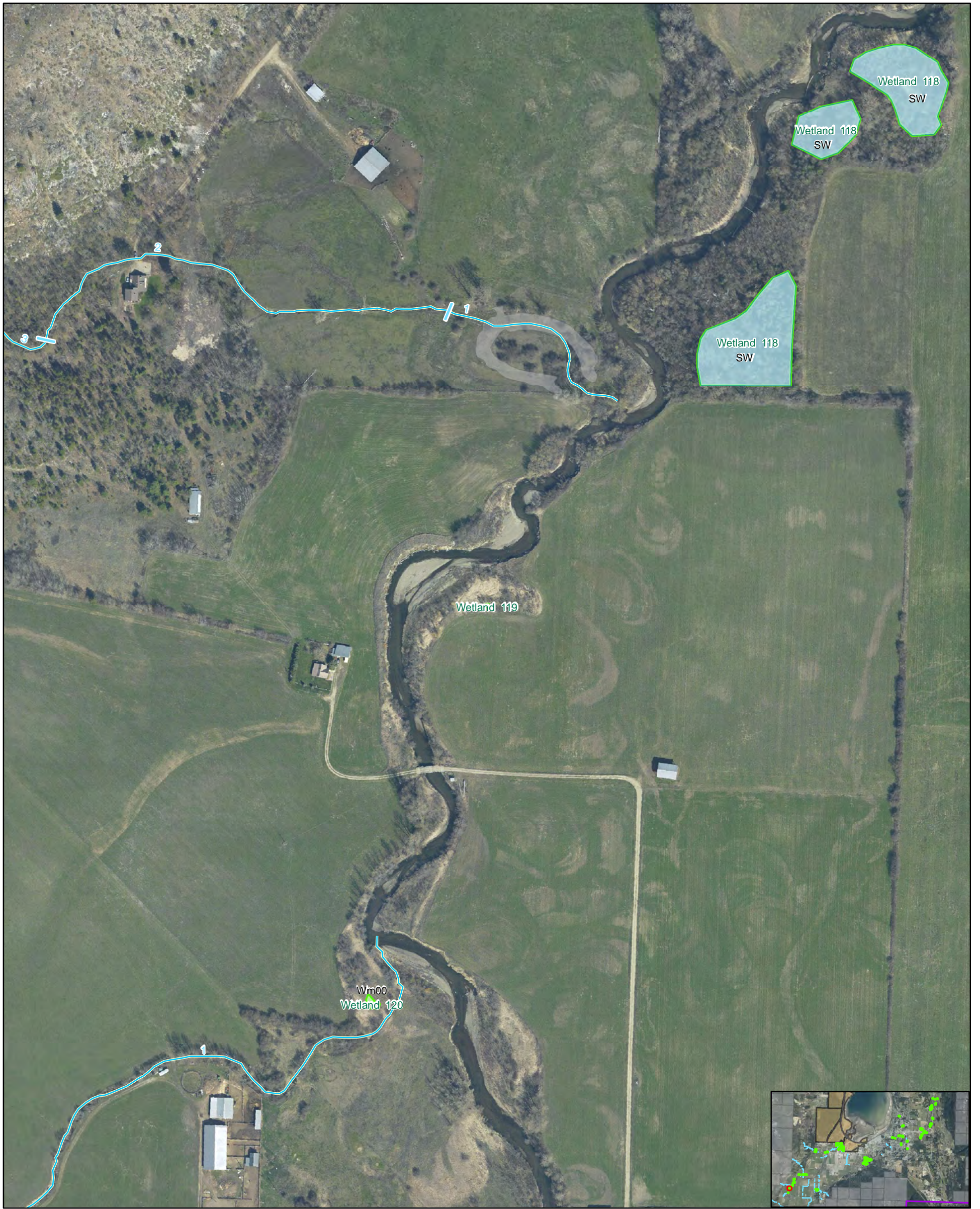
### Sensitive Habitat Inventory Mapping and Wetland Inventory Mapping Project Section Map

Scale: 1:3,000

Page 18 of 48

Date: 08/15/2013  
Revision Number: 7/23 Final



**Legend**

- |  |                                   |  |
|--|-----------------------------------|--|
| F104(Sitka Willow, Red-osier dogwood, Horsetail)   | 2013 Stream Segment/Segment Break |  |
| F101(Mountain Alder, Common Horsetail)             | WIM Wetlands, 2013                |  |
| F102(Mountain Alder, Red-Osier Dogwood, Lady Fern) | City Boundary                     |  |
| F103(Pacific Willow, Red-Osier Dogwood, Horsetail) | Crown Land                        |  |
| F104(Sitka Willow, Red-Osier Dogwood, Horsetail)   | First Nation Reserves             |  |
| Fm00(Alien Species)                                |                                   |  |
| Fm01(Cottonwood, Snowberry, Rose)                  |                                   |  |
| Fm02(Cottonwood, Spruce, Red-Osier Dogwood)        |                                   |  |
| SW (Shallow water)                                 |                                   |  |
| Wm00 (Orchard Grass)                               |                                   |  |
| Wm01(Beaked Sedge, Water Sedge)                    |                                   |  |
| Wm05(Cattail)                                      |                                   |  |
| Wm06(Great Bulrush)                                |                                   |  |
| Ws03(Bebbs Willow, Bluejoint)                      |                                   |  |
| Ws07(Spruce, Horsetail, Leafy Moss)                |                                   |  |
| Field truthed - not a wetland                      |                                   |  |
| 1 Segment Break Labels                             |                                   |  |

Coordinate System: NAD 1983 UTM Zone 11N Transverse Mercator

# City of Salmon Arm

## Sensitive Habitat Inventory Mapping and Wetland Inventory Mapping Project Section Map

Scale: 1:3,000

Page 19 of 48



Date: 08/15/2013  
Revision Number: 7/23 Final





**Legend**

<ul style="list-style-type: none"> <li>FI04(Sitka Willow, Red-osier dogwood, Horsetail)</li> <li>FI01(Mountain Alder, Common Horsetail)</li> <li>FI02(Mountain Alder, Red-Osier Dogwood, Lady Fern)</li> <li>FI03(Pacific Willow, Red-Osier Dogwood, Horsetail)</li> <li>FI04(Sitka Willow, Red-Osier Dogwood, Horsetail)</li> <li>Fm00(Alien Species)</li> <li>Fm01(Cottonwood, Snowberry, Rose)</li> <li>Fm02(Cottonwood, Spruce, Red-Osier Dogwood)</li> <li>SW (Shallow water)</li> <li>Wm00 (Orchard Grass)</li> <li>Wm01(Beaked Sedge, Water Sedge)</li> <li>Wm05(Cattail)</li> <li>Wm06(Great Bulrush)</li> <li>Ws03(Bebbs Willow, Bluejoint)</li> <li>Ws07(Spruce, Horsetail, Leafy Moss)</li> <li>Field truthed - not a wetland</li> </ul>	<ul style="list-style-type: none"> <li>2013 Stream Segment/Segment Break</li> <li>WIM Wetlands, 2013</li> <li>City Boundary</li> <li>Crown Land</li> <li>First Nation Reserves</li> </ul>
---	---

0 20 40 80 120 160 Meters

1 Segment Break Labels

Coordinate System: NAD 1983 UTM Zone 11N Transverse Mercator

# City of Salmon Arm

## Sensitive Habitat Inventory Mapping and Wetland Inventory Mapping Project Section Map

Scale: 1:3,000

Page 20 of 48



Date: 08/15/2013  
Revision Number: 7/23 Final





**Legend**

F104(Sitka Willow, Red-osier dogwood, Horsetail)	2013 Stream Segment/Segment Break
F101(Mountain Alder, Common Horsetail)	WIM Wetlands, 2013
F102(Mountain Alder, Red-Osier Dogwood, Lady Fern)	City Boundary
F103(Pacific Willow, Red-Osier Dogwood, Horsetail)	Crown Land
F104(Sitka Willow, Red-Osier Dogwood, Horsetail)	First Nation Reserves
Fm00(Alien Species)	
Fm01(Cottonwood, Snowberry, Rose)	
Fm02(Cottonwood, Spruce, Red-Osier Dogwood)	
SW (Shallow water)	
Wm00 (Orchard Grass)	
Wm01(Beaked Sedge, Water Sedge)	
Wm05(Cattail)	
Wm06(Great Bulrush)	
Ws03(Bebbs Willow, Bluejoint)	
Ws07(Spruce, Horsetail, Leafy Moss)	
Field truthed - not a wetland	

1 Segment Break Labels

Coordinate System: NAD 1983 UTM Zone 11N Transverse Mercator



## City of Salmon Arm

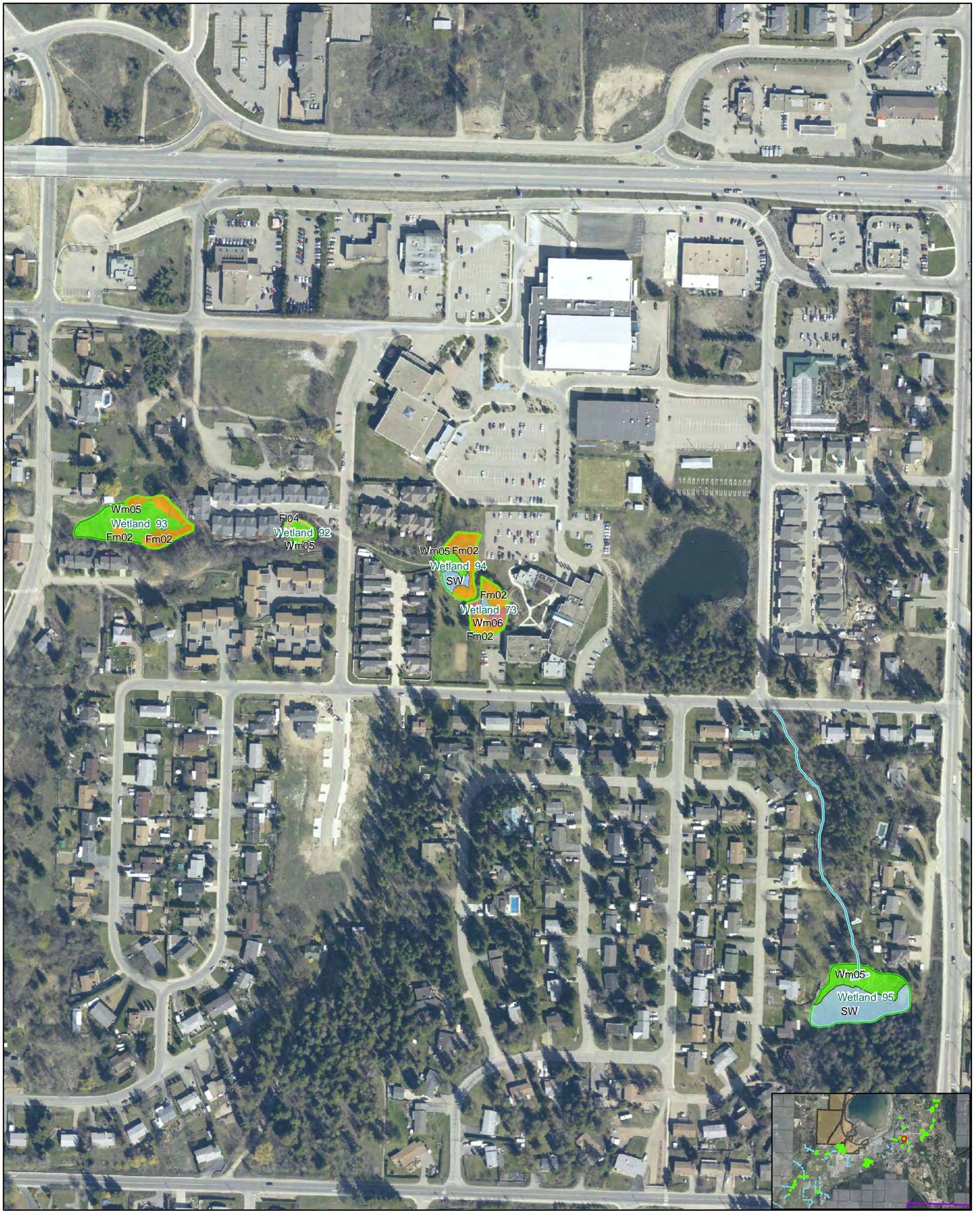
### Sensitive Habitat Inventory Mapping and Wetland Inventory Mapping Project Section Map

Scale: 1:3,000

Page 21 of 48

Date: 08/15/2013  
Revision Number: 7/23 Final



**Legend**

F104(Sitka Willow, Red-osier dogwood, Horsetail)	2013 Stream Segment/Segment Break
F101(Mountain Alder, Common Horsetail)	WIM Wetlands, 2013
F102(Mountain Alder, Red-Osier Dogwood, Lady Fern)	City Boundary
F103(Pacific Willow, Red-Osier Dogwood, Horsetail)	Crown Land
F104(Sitka Willow, Red-Osier Dogwood, Horsetail)	First Nation Reserves
Fm00(Alien Species)	
Fm01(Cottonwood, Snowberry, Rose)	
Fm02(Cottonwood, Spruce, Red-Osier Dogwood)	
SW (Shallow water)	
Wm00 (Orchard Grass)	
Wm01(Beaked Sedge, Water Sedge)	
Wm05(Cattail)	
Wm06(Great Bulrush)	
Ws03(Bebbs Willow, Bluejoint)	
Ws07(Spruce, Horsetail, Leafy Moss)	
Field truthed - not a wetland	

0 20 40 80 120 160 Meters

1 Segment Break Labels

Coordinate System: NAD 1983 UTM Zone 11N Transverse Mercator



# City of Salmon Arm

## Sensitive Habitat Inventory Mapping and Wetland Inventory Mapping Project Section Map

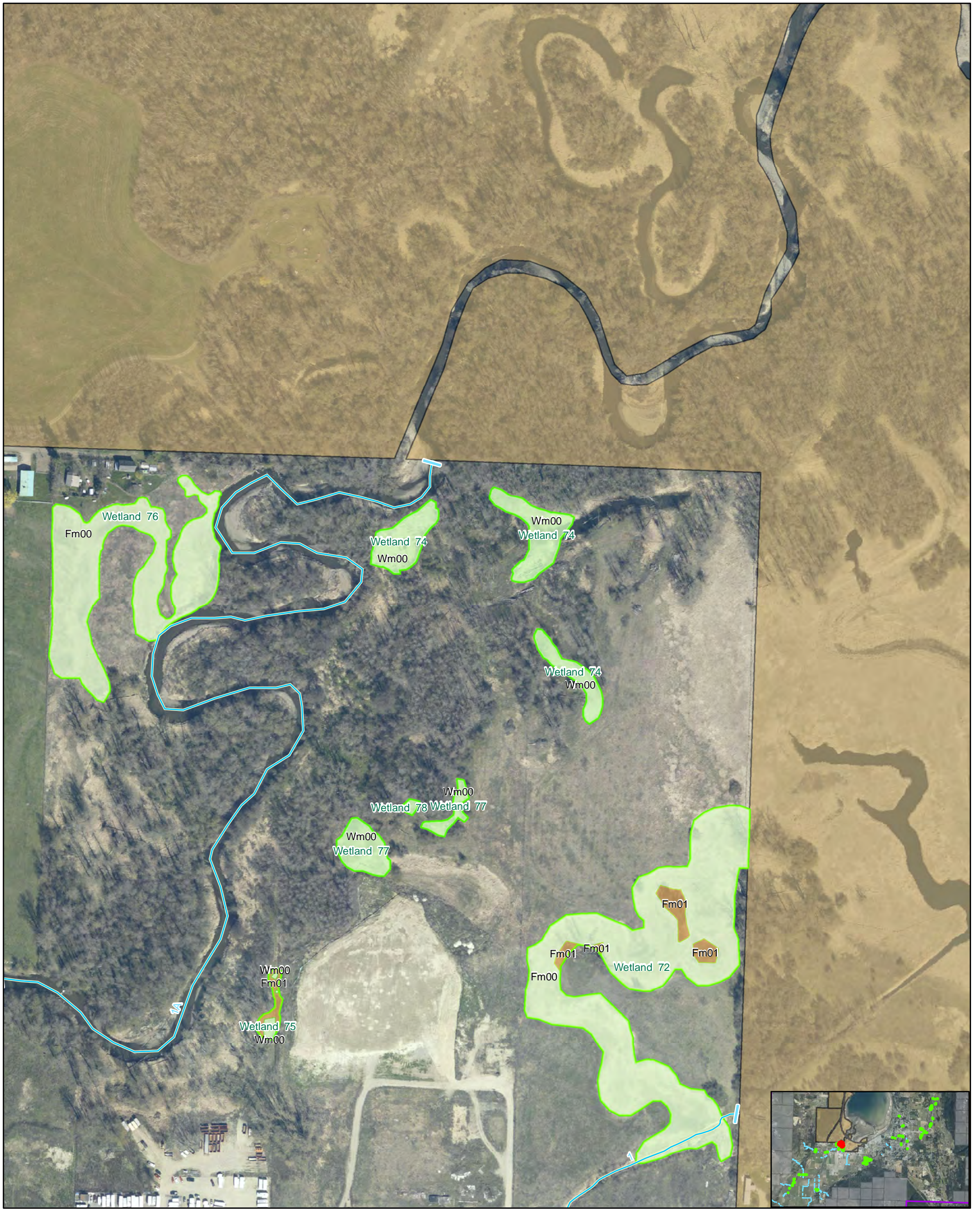
Scale: 1:3,000

Page 22 of 48



Date: 08/15/2013  
Revision Number: 7/23 Final





**Legend**

- |  |                                   |  |
|--|-----------------------------------|--|
| FI04(Sitka Willow, Red-osier dogwood, Horsetail)   | 2013 Stream Segment/Segment Break |  |
| FI01(Mountain Alder, Common Horsetail)             | WIM Wetlands, 2013                |  |
| FI02(Mountain Alder, Red-Osier Dogwood, Lady Fern) | City Boundary                     |  |
| FI03(Pacific Willow, Red-Osier Dogwood, Horsetail) | Crown Land                        |  |
| FI04(Sitka Willow, Red-Osier Dogwood, Horsetail)   | First Nation Reserves             |  |
| Fm00(Alien Species)                                |                                   |  |
| Fm01(Cottonwood, Snowberry, Rose)                  |                                   |  |
| Fm02(Cottonwood, Spruce, Red-Osier Dogwood)        |                                   |  |
| SW (Shallow water)                                 |                                   |  |
| Wm00 (Orchard Grass)                               |                                   |  |
| Wm01(Beaked Sedge, Water Sedge)                    |                                   |  |
| Wm05(Cattail)                                      |                                   |  |
| Wm06(Great Bulrush)                                |                                   |  |
| Ws03(Bebbs Willow, Bluejoint)                      |                                   |  |
| Ws07(Spruce, Horsetail, Leafy Moss)                |                                   |  |
| Field truthed - not a wetland                      |                                   |  |
| 1 Segment Break Labels                             |                                   |  |

Coordinate System: NAD 1983 UTM Zone 11N Transverse Mercator

# City of Salmon Arm

## Sensitive Habitat Inventory Mapping and Wetland Inventory Mapping Project Section Map

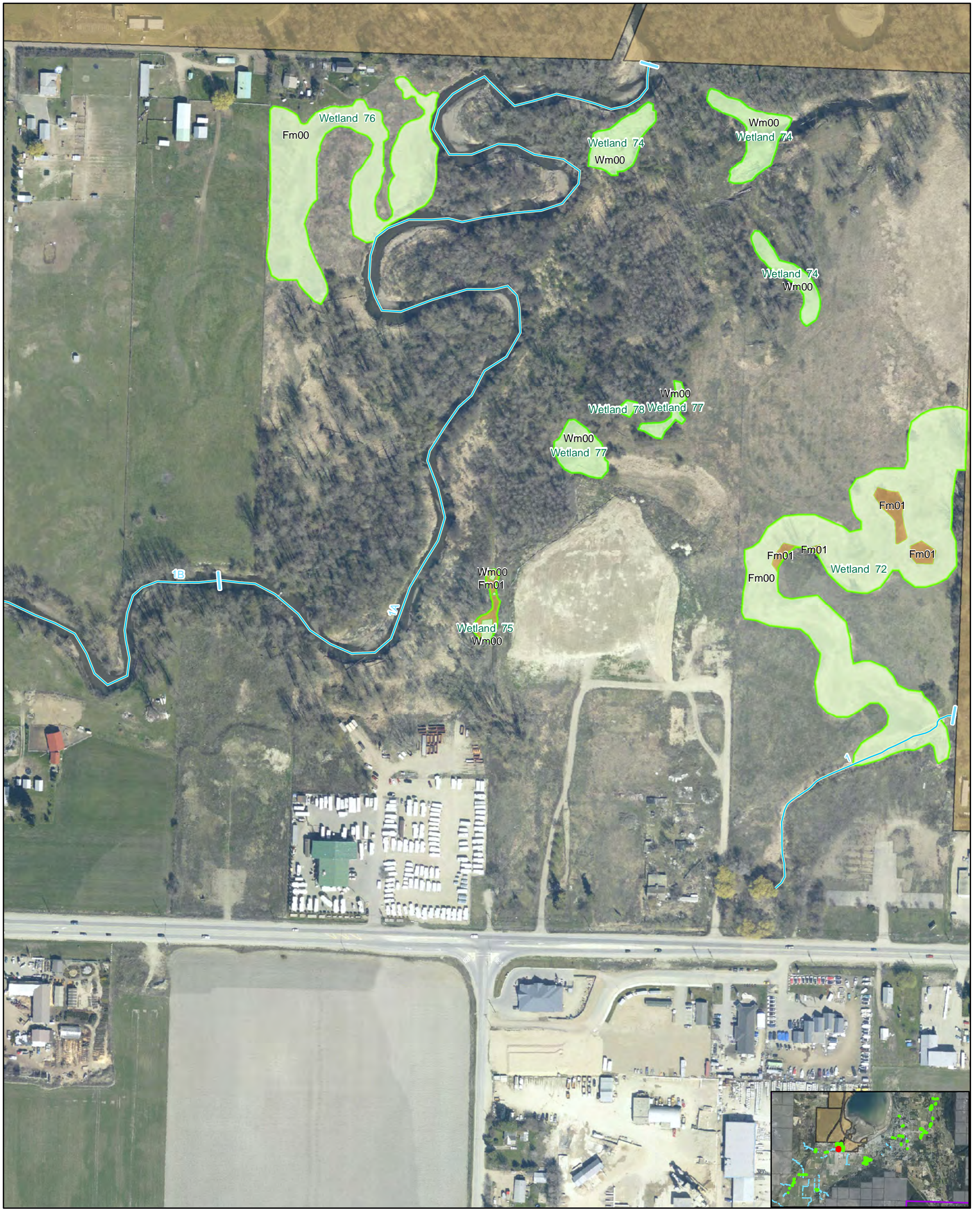
Scale: 1:3,000

Page 23 of 48



Date: 08/15/2013  
Revision Number: 7/23 Final





**Legend**

- |  |                                   |  |
|--|-----------------------------------|--|
| FI04(Sitka Willow, Red-osier dogwood, Horsetail)   | 2013 Stream Segment/Segment Break |  |
| FI01(Mountain Alder, Common Horsetail)             | WIM Wetlands, 2013                |  |
| FI02(Mountain Alder, Red-Osier Dogwood, Lady Fern) | City Boundary                     |  |
| FI03(Pacific Willow, Red-Osier Dogwood, Horsetail) | Crown Land                        |  |
| FI04(Sitka Willow, Red-Osier Dogwood, Horsetail)   | First Nation Reserves             |  |
| Fm00(Alien Species)                                |                                   |  |
| Fm01(Cottonwood, Snowberry, Rose)                  |                                   |  |
| Fm02(Cottonwood, Spruce, Red-Osier Dogwood)        |                                   |  |
| SW (Shallow water)                                 |                                   |  |
| Wm00 (Orchard Grass)                               |                                   |  |
| Wm01(Beaked Sedge, Water Sedge)                    |                                   |  |
| Wm05(Cattail)                                      |                                   |  |
| Wm06(Great Bulrush)                                |                                   |  |
| Ws03(Bebbs Willow, Bluejoint)                      |                                   |  |
| Ws07(Spruce, Horsetail, Leafy Moss)                |                                   |  |
| Field truthed - not a wetland                      |                                   |  |
| 1 Segment Break Labels                             |                                   |  |

Coordinate System: NAD 1983 UTM Zone 11N Transverse Mercator

# City of Salmon Arm

## Sensitive Habitat Inventory Mapping and Wetland Inventory Mapping Project Section Map

Scale: 1:3,000

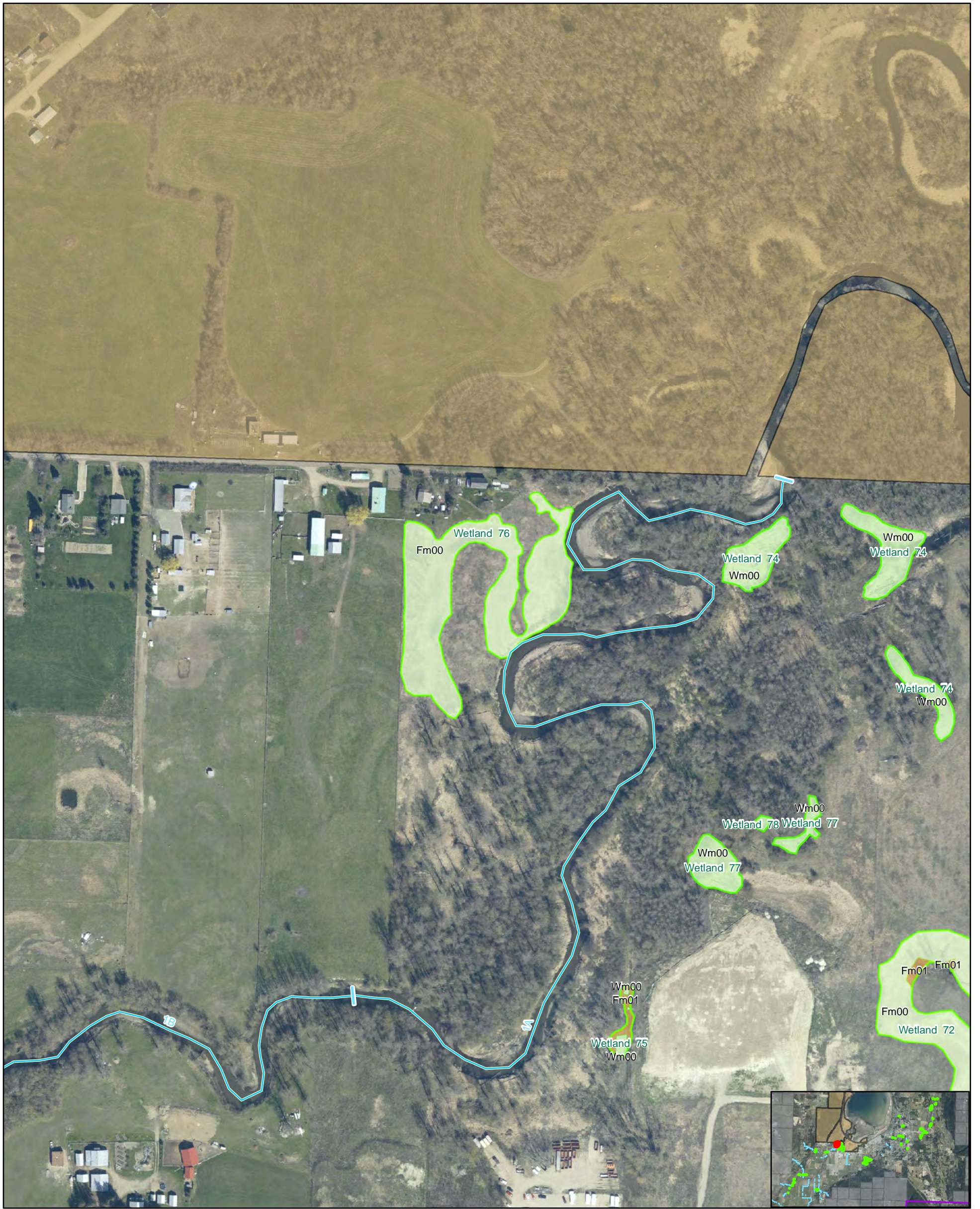
Page 24 of 48



Date: 08/15/2013  
Revision Number: 7/23 Final







**Legend**

- |  |                                   |  |
|--|-----------------------------------|--|
| F104(Sitka Willow, Red-osier dogwood, Horsetail)   | 2013 Stream Segment/Segment Break |  |
| F101(Mountain Alder, Common Horsetail)             | WIM Wetlands, 2013                |  |
| F102(Mountain Alder, Red-Osier Dogwood, Lady Fern) | City Boundary                     |  |
| F103(Pacific Willow, Red-Osier Dogwood, Horsetail) | Crown Land                        |  |
| F104(Sitka Willow, Red-Osier Dogwood, Horsetail)   | First Nation Reserves             |  |
| Fm00(Alien Species)                                |                                   |  |
| Fm01(Cottonwood, Snowberry, Rose)                  |                                   |  |
| Fm02(Cottonwood, Spruce, Red-Osier Dogwood)        |                                   |  |
| SW (Shallow water)                                 |                                   |  |
| Wm00 (Orchard Grass)                               |                                   |  |
| Wm01(Beaked Sedge, Water Sedge)                    |                                   |  |
| Wm05(Cattail)                                      |                                   |  |
| Wm06(Great Bulrush)                                |                                   |  |
| Ws03(Bebbs Willow, Bluejoint)                      |                                   |  |
| Ws07(Spruce, Horsetail, Leafy Moss)                |                                   |  |
| Field truthed - not a wetland                      |                                   |  |
| 1 Segment Break Labels                             |                                   |  |

Coordinate System: NAD 1983 UTM Zone 11N Transverse Mercator

# City of Salmon Arm

## Sensitive Habitat Inventory Mapping and Wetland Inventory Mapping Project Section Map

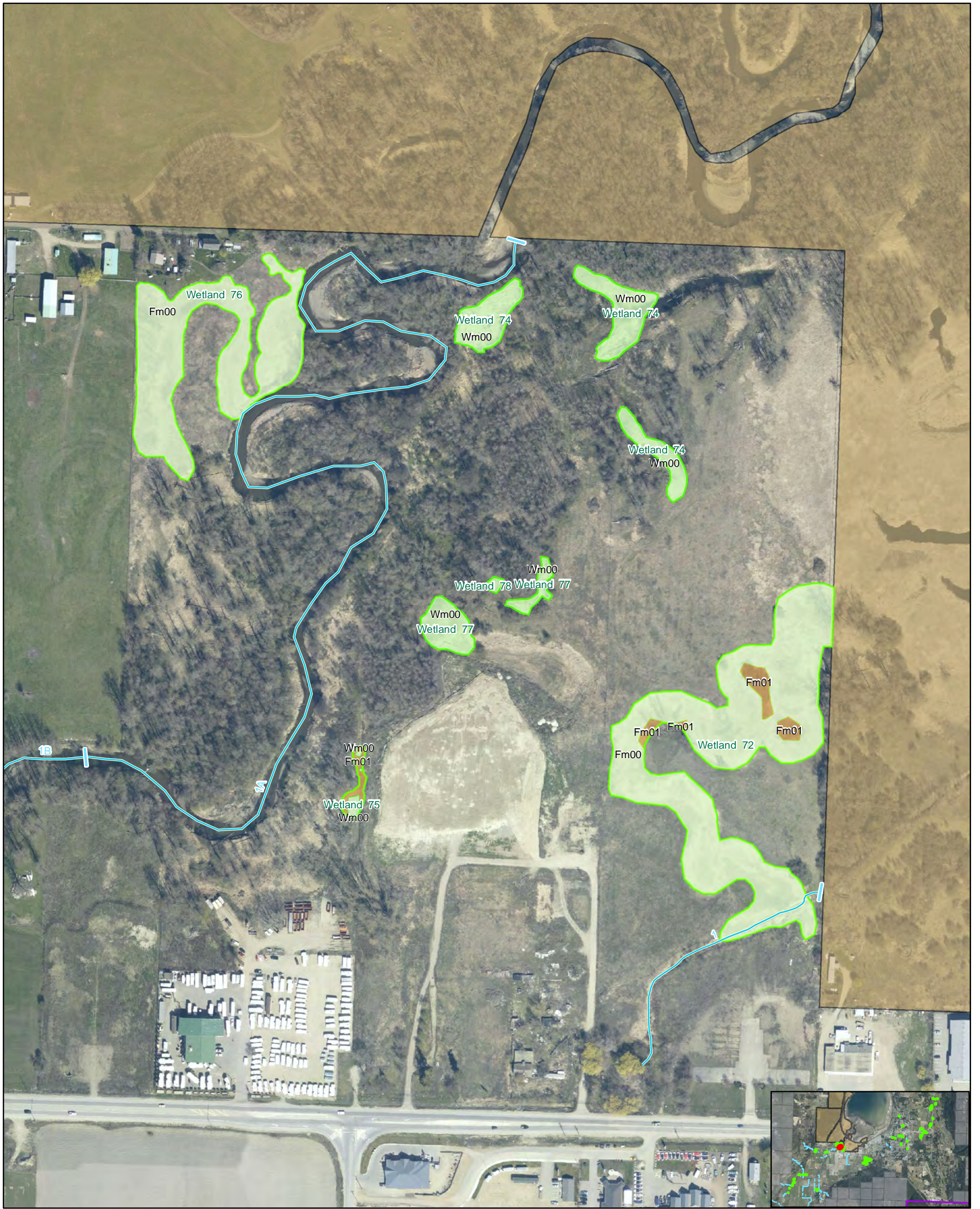
Scale: 1:3,000

Page 25 of 48



Date: 08/15/2013  
Revision Number: 7/23 Final





**Legend**

- |  |                                   |  |
|--|-----------------------------------|--|
| F104(Sitka Willow, Red-osier dogwood, Horsetail)   | 2013 Stream Segment/Segment Break |  |
| F101(Mountain Alder, Common Horsetail)             | WIM Wetlands, 2013                |  |
| F102(Mountain Alder, Red-Osier Dogwood, Lady Fern) | City Boundary                     |  |
| F103(Pacific Willow, Red-Osier Dogwood, Horsetail) | Crown Land                        |  |
| F104(Sitka Willow, Red-Osier Dogwood, Horsetail)   | First Nation Reserves             |  |
| Fm00(Alien Species)                                |                                   |  |
| Fm01(Cottonwood, Snowberry, Rose)                  |                                   |  |
| Fm02(Cottonwood, Spruce, Red-Osier Dogwood)        |                                   |  |
| SW (Shallow water)                                 |                                   |  |
| Wm00 (Orchard Grass)                               |                                   |  |
| Wm01(Beaked Sedge, Water Sedge)                    |                                   |  |
| Wm05(Cattail)                                      |                                   |  |
| Wm06(Great Bulrush)                                |                                   |  |
| Ws03(Bebbs Willow, Bluejoint)                      |                                   |  |
| Ws07(Spruce, Horsetail, Leafy Moss)                |                                   |  |
| Field truthed - not a wetland                      |                                   |  |
| 1 Segment Break Labels                             |                                   |  |

Coordinate System: NAD 1983 UTM Zone 11N Transverse Mercator

# City of Salmon Arm

## Sensitive Habitat Inventory Mapping and Wetland Inventory Mapping Project Section Map

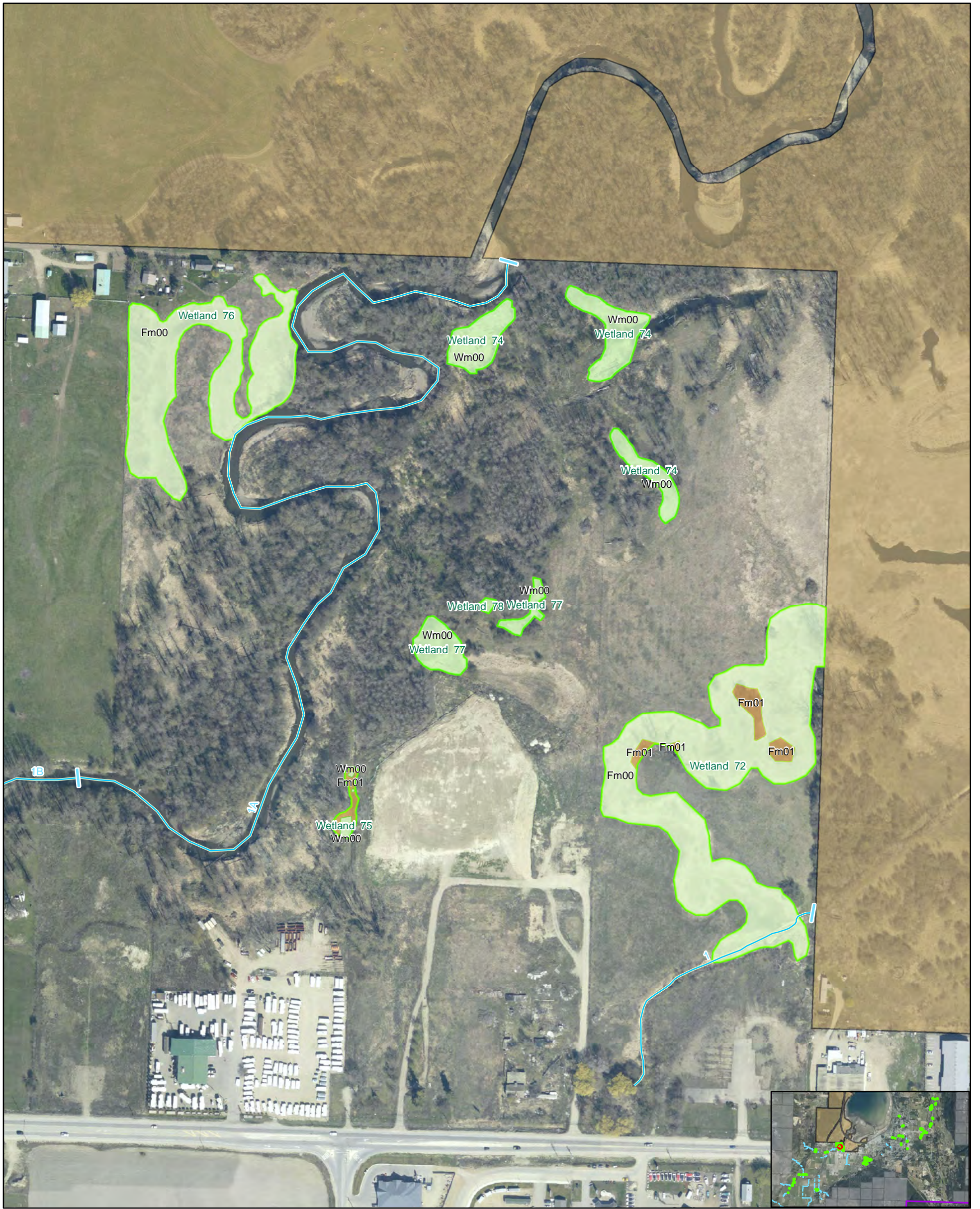
Scale: 1:3,000

Page 26 of 48



Date: 08/15/2013  
Revision Number: 7/23 Final





**Legend**

- |  |                                   |  |
|--|-----------------------------------|--|
| FI04(Sitka Willow, Red-osier dogwood, Horsetail)   | 2013 Stream Segment/Segment Break |  |
| FI01(Mountain Alder, Common Horsetail)             | WIM Wetlands, 2013                |  |
| FI02(Mountain Alder, Red-Osier Dogwood, Lady Fern) | City Boundary                     |  |
| FI03(Pacific Willow, Red-Osier Dogwood, Horsetail) | Crown Land                        |  |
| FI04(Sitka Willow, Red-Osier Dogwood, Horsetail)   | First Nation Reserves             |  |
| Fm00(Alien Species)                                |                                   |  |
| Fm01(Cottonwood, Snowberry, Rose)                  |                                   |  |
| Fm02(Cottonwood, Spruce, Red-Osier Dogwood)        |                                   |  |
| SW (Shallow water)                                 |                                   |  |
| Wm00 (Orchard Grass)                               |                                   |  |
| Wm01(Beaked Sedge, Water Sedge)                    |                                   |  |
| Wm05(Cattail)                                      |                                   |  |
| Wm06(Great Bulrush)                                |                                   |  |
| Ws03(Bebbs Willow, Bluejoint)                      |                                   |  |
| Ws07(Spruce, Horsetail, Leafy Moss)                |                                   |  |
| Field truthed - not a wetland                      |                                   |  |
| 1 Segment Break Labels                             |                                   |  |

Coordinate System: NAD 1983 UTM Zone 11N Transverse Mercator

# City of Salmon Arm

## Sensitive Habitat Inventory Mapping and Wetland Inventory Mapping Project Section Map

Scale: 1:3,000

Page 27 of 48



Date: 08/15/2013  
Revision Number: 7/23 Final





**Legend**

- |  |                                   |  |
|--|-----------------------------------|--|
| FI04(Sitka Willow, Red-osier dogwood, Horsetail)   | 2013 Stream Segment/Segment Break |  |
| FI01(Mountain Alder, Common Horsetail)             | WIM Wetlands, 2013                |  |
| FI02(Mountain Alder, Red-Osier Dogwood, Lady Fern) | City Boundary                     |  |
| FI03(Pacific Willow, Red-Osier Dogwood, Horsetail) | Crown Land                        |  |
| FI04(Sitka Willow, Red-Osier Dogwood, Horsetail)   | First Nation Reserves             |  |
| Fm00(Alien Species)                                |                                   |  |
| Fm01(Cottonwood, Snowberry, Rose)                  |                                   |  |
| Fm02(Cottonwood, Spruce, Red-Osier Dogwood)        |                                   |  |
| SW (Shallow water)                                 |                                   |  |
| Wm00 (Orchard Grass)                               |                                   |  |
| Wm01(Beaked Sedge, Water Sedge)                    |                                   |  |
| Wm05(Cattail)                                      |                                   |  |
| Wm06(Great Bulrush)                                |                                   |  |
| Ws03(Bebbs Willow, Bluejoint)                      |                                   |  |
| Ws07(Spruce, Horsetail, Leafy Moss)                |                                   |  |
| Field truthed - not a wetland                      |                                   |  |
| Segment Break Labels                               |                                   |  |

Coordinate System: NAD 1983 UTM Zone 11N Transverse Mercator

# City of Salmon Arm

## Sensitive Habitat Inventory Mapping and Wetland Inventory Mapping Project Section Map

Scale: 1:3,000

Page 28 of 48



Date: 08/15/2013  
Revision Number: 7/23 Final





**Legend**

- |  |                                   |  |
|--|-----------------------------------|--|
| FI04(Sitka Willow, Red-osier dogwood, Horsetail)   | 2013 Stream Segment/Segment Break |  |
| FI01(Mountain Alder, Common Horsetail)             | WIM Wetlands, 2013                |  |
| FI02(Mountain Alder, Red-Osier Dogwood, Lady Fern) | City Boundary                     |  |
| FI03(Pacific Willow, Red-Osier Dogwood, Horsetail) | Crown Land                        |  |
| FI04(Sitka Willow, Red-Osier Dogwood, Horsetail)   | First Nation Reserves             |  |
| Fm00(Alien Species)                                |                                   |  |
| Fm01(Cottonwood, Snowberry, Rose)                  |                                   |  |
| Fm02(Cottonwood, Spruce, Red-Osier Dogwood)        |                                   |  |
| SW (Shallow water)                                 |                                   |  |
| Wm00 (Orchard Grass)                               |                                   |  |
| Wm01(Beaked Sedge, Water Sedge)                    |                                   |  |
| Wm05(Cattail)                                      |                                   |  |
| Wm06(Great Bulrush)                                |                                   |  |
| Ws03(Bebbs Willow, Bluejoint)                      |                                   |  |
| Ws07(Spruce, Horsetail, Leafy Moss)                |                                   |  |
| Field truthed - not a wetland                      |                                   |  |
| Segment Break Labels                               |                                   |  |

Coordinate System: NAD 1983 UTM Zone 11N Transverse Mercator

# City of Salmon Arm

## Sensitive Habitat Inventory Mapping and Wetland Inventory Mapping Project Section Map

Scale: 1:3,000

Page 29 of 48



Date: 08/15/2013  
Revision Number: 7/23 Final





**Legend**

- |  |                                   |  |
|--|-----------------------------------|--|
| FI04(Sitka Willow, Red-osier dogwood, Horsetail)   | 2013 Stream Segment/Segment Break |  |
| FI01(Mountain Alder, Common Horsetail)             | WIM Wetlands, 2013                |  |
| FI02(Mountain Alder, Red-Osier Dogwood, Lady Fern) | City Boundary                     |  |
| FI03(Pacific Willow, Red-Osier Dogwood, Horsetail) | Crown Land                        |  |
| FI04(Sitka Willow, Red-Osier Dogwood, Horsetail)   | First Nation Reserves             |  |
| Fm00(Alien Species)                                |                                   |  |
| Fm01(Cottonwood, Snowberry, Rose)                  |                                   |  |
| Fm02(Cottonwood, Spruce, Red-Osier Dogwood)        |                                   |  |
| SW (Shallow water)                                 |                                   |  |
| Wm00 (Orchard Grass)                               |                                   |  |
| Wm01(Beaked Sedge, Water Sedge)                    |                                   |  |
| Wm05(Cattail)                                      |                                   |  |
| Wm06(Great Bulrush)                                |                                   |  |
| Ws03(Bebbs Willow, Bluejoint)                      |                                   |  |
| Ws07(Spruce, Horsetail, Leafy Moss)                |                                   |  |
| Field truthed - not a wetland                      |                                   |  |
| Segment Break Labels                               |                                   |  |

Coordinate System: NAD 1983 UTM Zone 11N Transverse Mercator

# City of Salmon Arm

## Sensitive Habitat Inventory Mapping and Wetland Inventory Mapping Project Section Map

Scale: 1:3,000

Page 30 of 48



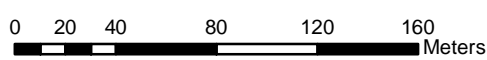
Date: 08/15/2013  
Revision Number: 7/23 Final





**Legend**

- |  |                                   |
|--|-----------------------------------|
| FI04(Sitka Willow, Red-osier dogwood, Horsetail)   | 2013 Stream Segment/Segment Break |
| FI01(Mountain Alder, Common Horsetail)             | WIM Wetlands, 2013                |
| FI02(Mountain Alder, Red-Osier Dogwood, Lady Fern) | City Boundary                     |
| FI03(Pacific Willow, Red-Osier Dogwood, Horsetail) | Crown Land                        |
| FI04(Sitka Willow, Red-Osier Dogwood, Horsetail)   | First Nation Reserves             |
| Fm00(Alien Species)                                |                                   |
| Fm01(Cottonwood, Snowberry, Rose)                  |                                   |
| Fm02(Cottonwood, Spruce, Red-Osier Dogwood)        |                                   |
| SW (Shallow water)                                 |                                   |
| Wm00 (Orchard Grass)                               |                                   |
| Wm01(Beaked Sedge, Water Sedge)                    |                                   |
| Wm05(Cattail)                                      |                                   |
| Wm06(Great Bulrush)                                |                                   |
| Ws03(Bebbs Willow, Bluejoint)                      |                                   |
| Ws07(Spruce, Horsetail, Leafy Moss)                |                                   |
| Field truthed - not a wetland                      |                                   |
| Segment Break Labels                               |                                   |



Coordinate System: NAD 1983 UTM Zone 11N Transverse Mercator

# City of Salmon Arm

## Sensitive Habitat Inventory Mapping and Wetland Inventory Mapping Project Section Map

Scale: 1:3,000

Page 31 of 48



Date: 08/15/2013  
Revision Number: 7/23 Final





**Legend**

F104(Sitka Willow, Red-osier dogwood, Horsetail)	2013 Stream Segment/Segment Break
F101(Mountain Alder, Common Horsetail)	WIM Wetlands, 2013
F102(Mountain Alder, Red-Osier Dogwood, Lady Fern)	City Boundary
F103(Pacific Willow, Red-Osier Dogwood, Horsetail)	Crown Land
F104(Sitka Willow, Red-Osier Dogwood, Horsetail)	First Nation Reserves
Fm00(Alien Species)	
Fm01(Cottonwood, Snowberry, Rose)	
Fm02(Cottonwood, Spruce, Red-Osier Dogwood)	
SW (Shallow water)	
Wm00 (Orchard Grass)	
Wm01(Beaked Sedge, Water Sedge)	
Wm05(Cattail)	
Wm06(Great Bulrush)	
Ws03(Bebbs Willow, Bluejoint)	
Ws07(Spruce, Horsetail, Leafy Moss)	
Field truthed - not a wetland	

0 20 40 80 120 160 Meters

1 Segment Break Labels

Coordinate System: NAD 1983 UTM Zone 11N Transverse Mercator

# City of Salmon Arm

## Sensitive Habitat Inventory Mapping and Wetland Inventory Mapping Project Section Map

Scale: 1:3,000

Page 32 of 48



Date: 08/15/2013  
Revision Number: 7/23 Final








**Legend**

- |  |                                   |
|--|-----------------------------------|
| F104(Sitka Willow, Red-osier dogwood, Horsetail)   | 2013 Stream Segment/Segment Break |
| F101(Mountain Alder, Common Horsetail)             | WIM Wetlands, 2013                |
| F102(Mountain Alder, Red-Osier Dogwood, Lady Fern) | City Boundary                     |
| F103(Pacific Willow, Red-Osier Dogwood, Horsetail) | Crown Land                        |
| F104(Sitka Willow, Red-Osier Dogwood, Horsetail)   | First Nation Reserves             |
| Fm00(Alien Species)                                |                                   |
| Fm01(Cottonwood, Snowberry, Rose)                  |                                   |
| Fm02(Cottonwood, Spruce, Red-Osier Dogwood)        |                                   |
| SW (Shallow water)                                 |                                   |
| Wm00 (Orchard Grass)                               |                                   |
| Wm01(Beaked Sedge, Water Sedge)                    |                                   |
| Wm05(Cattail)                                      |                                   |
| Wm06(Great Bulrush)                                |                                   |
| Ws03(Bebbs Willow, Bluejoint)                      |                                   |
| Ws07(Spruce, Horsetail, Leafy Moss)                |                                   |
| Field truthed - not a wetland                      |                                   |
| Segment Break Labels                               |                                   |

Coordinate System: NAD 1983 UTM Zone 11N Transverse Mercator



# City of Salmon Arm

## Sensitive Habitat Inventory Mapping and Wetland Inventory Mapping Project Section Map

Scale: 1:3,000

Page 33 of 48



Date: 08/15/2013  
Revision Number: 7/23 Final





**Legend**

- |  |                                   |  |
|--|-----------------------------------|--|
| FI04(Sitka Willow, Red-osier dogwood, Horsetail)   | 2013 Stream Segment/Segment Break |  |
| FI01(Mountain Alder, Common Horsetail)             | WIM Wetlands, 2013                |  |
| FI02(Mountain Alder, Red-Osier Dogwood, Lady Fern) | City Boundary                     |  |
| FI03(Pacific Willow, Red-Osier Dogwood, Horsetail) | Crown Land                        |  |
| FI04(Sitka Willow, Red-Osier Dogwood, Horsetail)   | First Nation Reserves             |  |
| Fm00(Alien Species)                                |                                   |  |
| Fm01(Cottonwood, Snowberry, Rose)                  |                                   |  |
| Fm02(Cottonwood, Spruce, Red-Osier Dogwood)        |                                   |  |
| SW (Shallow water)                                 |                                   |  |
| Wm00 (Orchard Grass)                               |                                   |  |
| Wm01(Beaked Sedge, Water Sedge)                    |                                   |  |
| Wm05(Cattail)                                      |                                   |  |
| Wm06(Great Bulrush)                                |                                   |  |
| Ws03(Bebbs Willow, Bluejoint)                      |                                   |  |
| Ws07(Spruce, Horsetail, Leafy Moss)                |                                   |  |
| Field truthed - not a wetland                      |                                   |  |
| Segment Break Labels                               |                                   |  |

Coordinate System: NAD 1983 UTM Zone 11N Transverse Mercator

# City of Salmon Arm

## Sensitive Habitat Inventory Mapping and Wetland Inventory Mapping Project Section Map

Scale: 1:3,000

Page 34 of 48



Date: 08/15/2013  
Revision Number: 7/23 Final





**Legend**

- |  |                                   |  |
|--|-----------------------------------|--|
| FI04(Sitka Willow, Red-osier dogwood, Horsetail)   | 2013 Stream Segment/Segment Break |  |
| FI01(Mountain Alder, Common Horsetail)             | WIM Wetlands, 2013                |  |
| FI02(Mountain Alder, Red-Osier Dogwood, Lady Fern) | City Boundary                     |  |
| FI03(Pacific Willow, Red-Osier Dogwood, Horsetail) | Crown Land                        |  |
| FI04(Sitka Willow, Red-Osier Dogwood, Horsetail)   | First Nation Reserves             |  |
| Fm00(Alien Species)                                |                                   |  |
| Fm01(Cottonwood, Snowberry, Rose)                  |                                   |  |
| Fm02(Cottonwood, Spruce, Red-Osier Dogwood)        |                                   |  |
| SW (Shallow water)                                 |                                   |  |
| Wm00 (Orchard Grass)                               |                                   |  |
| Wm01(Beaked Sedge, Water Sedge)                    |                                   |  |
| Wm05(Cattail)                                      |                                   |  |
| Wm06(Great Bulrush)                                |                                   |  |
| Ws03(Bebbs Willow, Bluejoint)                      |                                   |  |
| Ws07(Spruce, Horsetail, Leafy Moss)                |                                   |  |
| Field truthed - not a wetland                      |                                   |  |
| Segment Break Labels                               |                                   |  |

Coordinate System: NAD 1983 UTM Zone 11N Transverse Mercator

# City of Salmon Arm

## Sensitive Habitat Inventory Mapping and Wetland Inventory Mapping Project Section Map

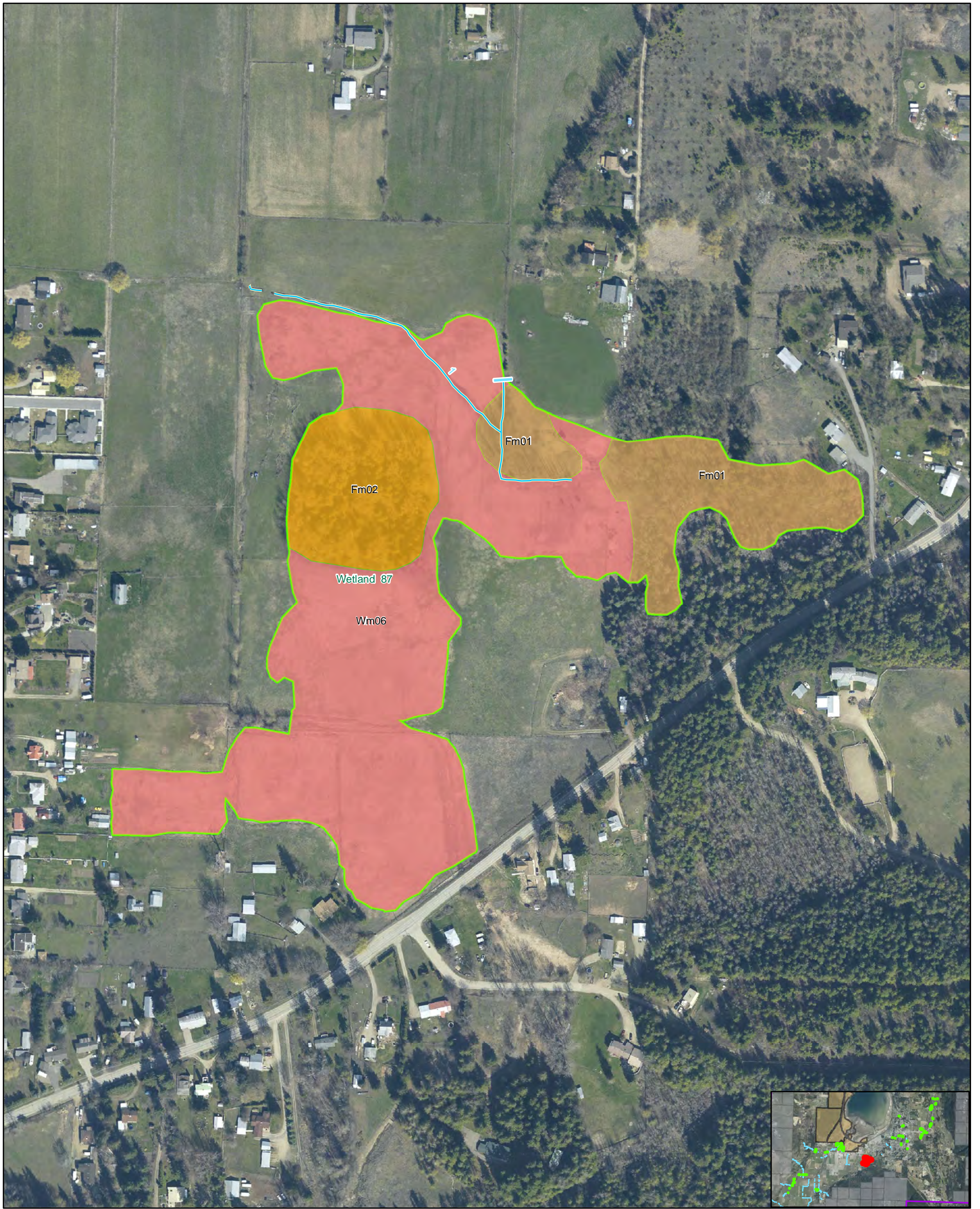
Scale: 1:3,000

Page 35 of 48



Date: 08/15/2013  
Revision Number: 7/23 Final





**Legend**

- |  |                                   |  |
|--|-----------------------------------|--|
| F104(Sitka Willow, Red-osier dogwood, Horsetail)   | 2013 Stream Segment/Segment Break |  |
| F101(Mountain Alder, Common Horsetail)             | WIM Wetlands, 2013                |  |
| F102(Mountain Alder, Red-Osier Dogwood, Lady Fern) | City Boundary                     |  |
| F103(Pacific Willow, Red-Osier Dogwood, Horsetail) | Crown Land                        |  |
| F104(Sitka Willow, Red-Osier Dogwood, Horsetail)   | First Nation Reserves             |  |
| Fm00(Alien Species)                                |                                   |  |
| Fm01(Cottonwood, Snowberry, Rose)                  |                                   |  |
| Fm02(Cottonwood, Spruce, Red-Osier Dogwood)        |                                   |  |
| SW (Shallow water)                                 |                                   |  |
| Wm00 (Orchard Grass)                               |                                   |  |
| Wm01(Beaked Sedge, Water Sedge)                    |                                   |  |
| Wm05(Cattail)                                      |                                   |  |
| Wm06(Great Bulrush)                                |                                   |  |
| Ws03(Bebbs Willow, Bluejoint)                      |                                   |  |
| Ws07(Spruce, Horsetail, Leafy Moss)                |                                   |  |
| Field truthed - not a wetland                      |                                   |  |
| 1 Segment Break Labels                             |                                   |  |

Coordinate System: NAD 1983 UTM Zone 11N Transverse Mercator

# City of Salmon Arm

## Sensitive Habitat Inventory Mapping and Wetland Inventory Mapping Project Section Map

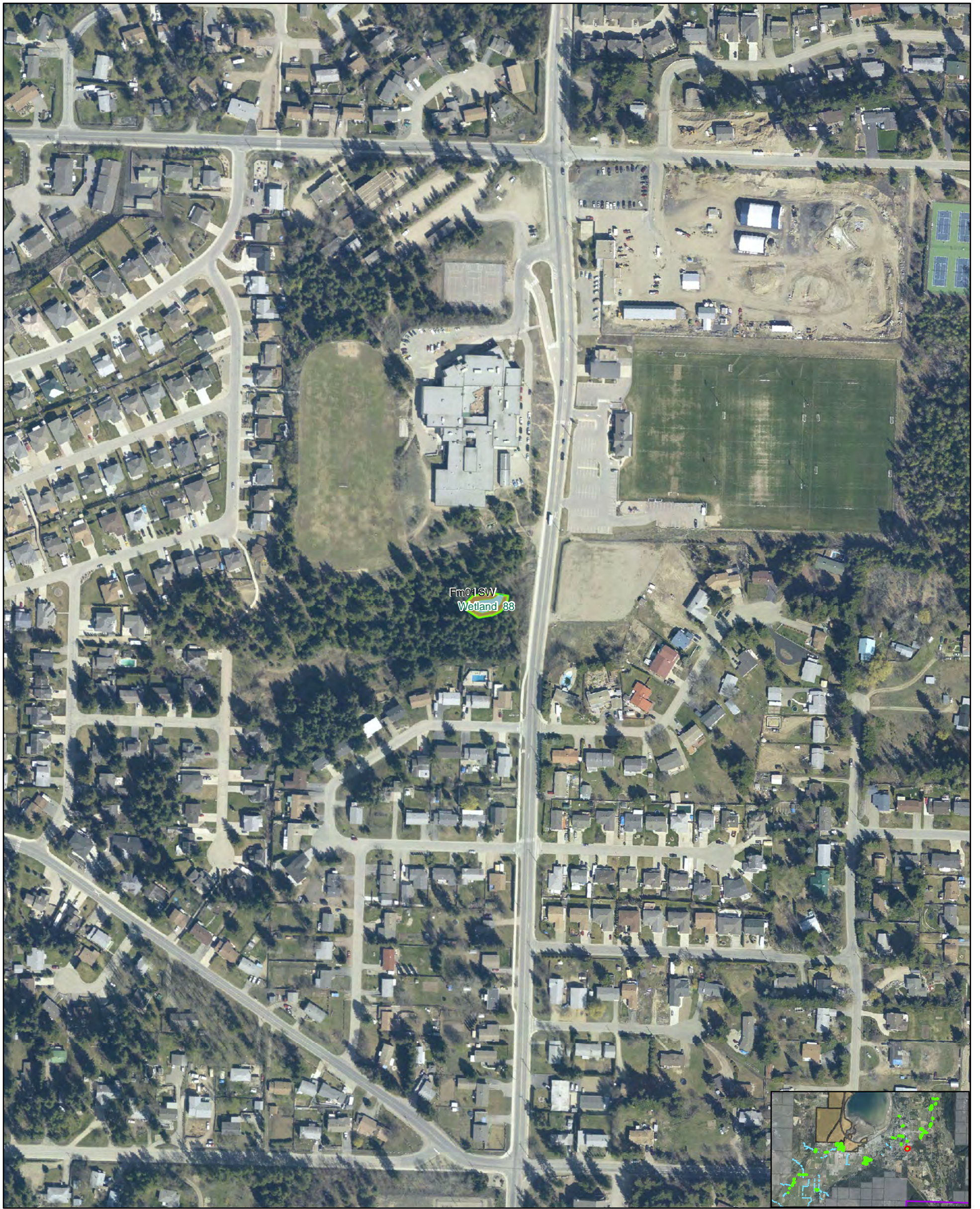
Scale: 1:3,000

Page 36 of 48

























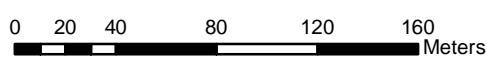
Date: 08/15/2013  
Revision Number: 7/23 Final





**Legend**

- |   |   |   |
|---|---|---|
|  F104(Sitka Willow, Red-osier dogwood, Horsetail)   |  2013 Stream Segment/Segment Break |  |
|  F101(Mountain Alder, Common Horsetail)             |  WIM Wetlands, 2013                |   |
|  F102(Mountain Alder, Red-Osier Dogwood, Lady Fern) |  City Boundary                     |   |
|  F103(Pacific Willow, Red-Osier Dogwood, Horsetail) |  Crown Land                        |   |
|  F104(Sitka Willow, Red-Osier Dogwood, Horsetail)   |  First Nation Reserves             |   |
|  Fm00(Alien Species)                                |   |   |
|  Fm01(Cottonwood, Snowberry, Rose)                  |   |   |
|  Fm02(Cottonwood, Spruce, Red-Osier Dogwood)        |   |   |
|  SW (Shallow water)                                 |   |   |
|  Wm00 (Orchard Grass)                               |   |   |
|  Wm01(Beaked Sedge, Water Sedge)                    |   |   |
|  Wm05(Cattail)                                      |   |   |
|  Wm06(Great Bulrush)                                |   |   |
|  Ws03(Bebbs Willow, Bluejoint)                      |   |   |
|  Ws07(Spruce, Horsetail, Leafy Moss)                |   |   |
|  Field truthed - not a wetland                      |   |   |
- 1 Segment Break Labels



Coordinate System: NAD 1983 UTM Zone 11N Transverse Mercator

# City of Salmon Arm

## Sensitive Habitat Inventory Mapping and Wetland Inventory Mapping Project Section Map

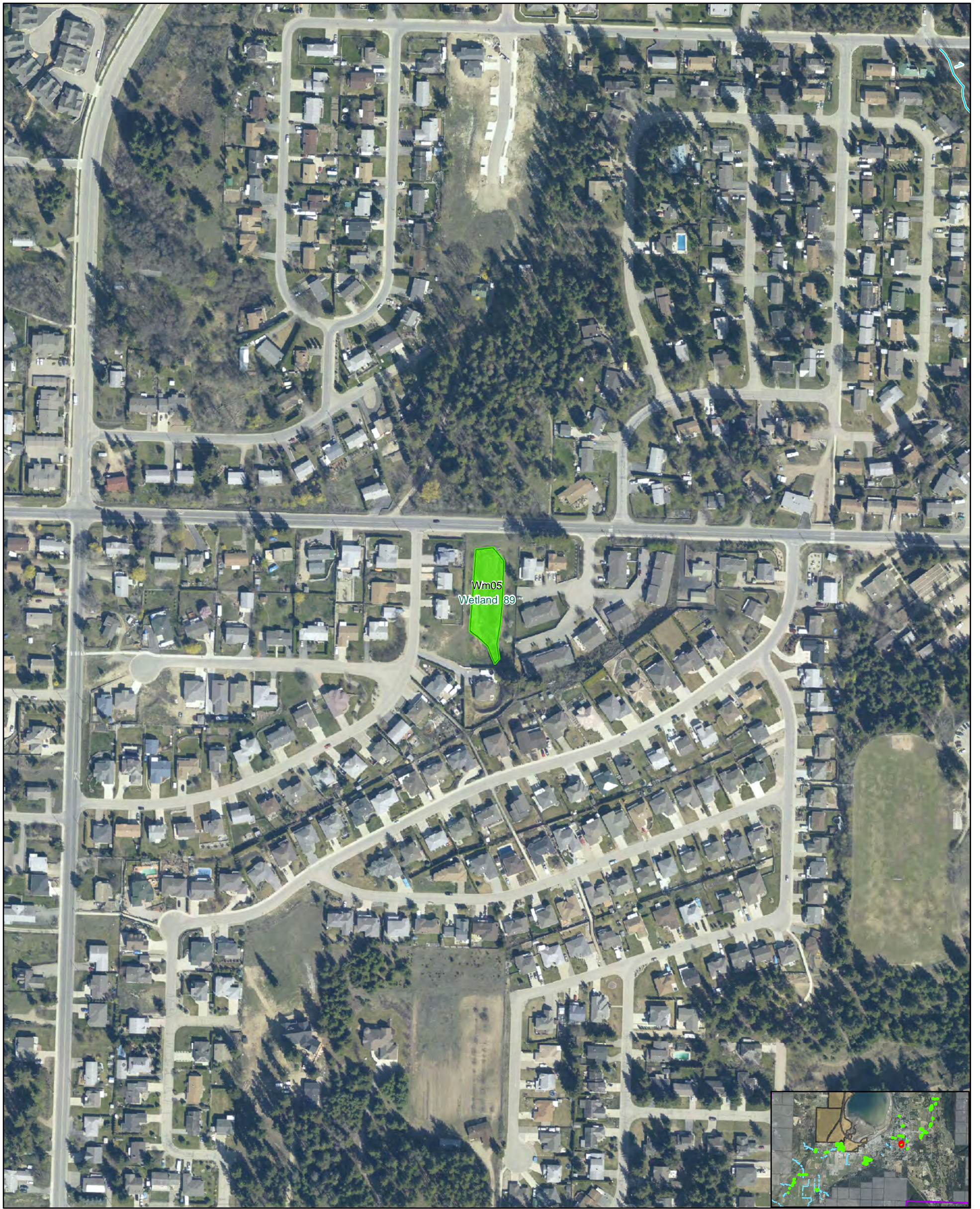
Scale: 1:3,000

Page 37 of 48



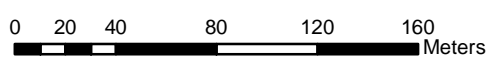
Date: 08/15/2013  
Revision Number: 7/23 Final





**Legend**

- |  |                                   |
|--|-----------------------------------|
| FI04(Sitka Willow, Red-osier dogwood, Horsetail)   | 2013 Stream Segment/Segment Break |
| FI01(Mountain Alder, Common Horsetail)             | WIM Wetlands, 2013                |
| FI02(Mountain Alder, Red-Osier Dogwood, Lady Fern) | City Boundary                     |
| FI03(Pacific Willow, Red-Osier Dogwood, Horsetail) | Crown Land                        |
| FI04(Sitka Willow, Red-Osier Dogwood, Horsetail)   | First Nation Reserves             |
| Fm00(Alien Species)                                |                                   |
| Fm01(Cottonwood, Snowberry, Rose)                  |                                   |
| Fm02(Cottonwood, Spruce, Red-Osier Dogwood)        |                                   |
| SW (Shallow water)                                 |                                   |
| Wm00 (Orchard Grass)                               |                                   |
| Wm01(Beaked Sedge, Water Sedge)                    |                                   |
| Wm05(Cattail)                                      |                                   |
| Wm06(Great Bulrush)                                |                                   |
| Ws03(Bebbs Willow, Bluejoint)                      |                                   |
| Ws07(Spruce, Horsetail, Leafy Moss)                |                                   |
| Field truthed - not a wetland                      |                                   |



# City of Salmon Arm

## Sensitive Habitat Inventory Mapping and Wetland Inventory Mapping Project

### Section Map

Scale: 1:3,000

Page 38 of 48

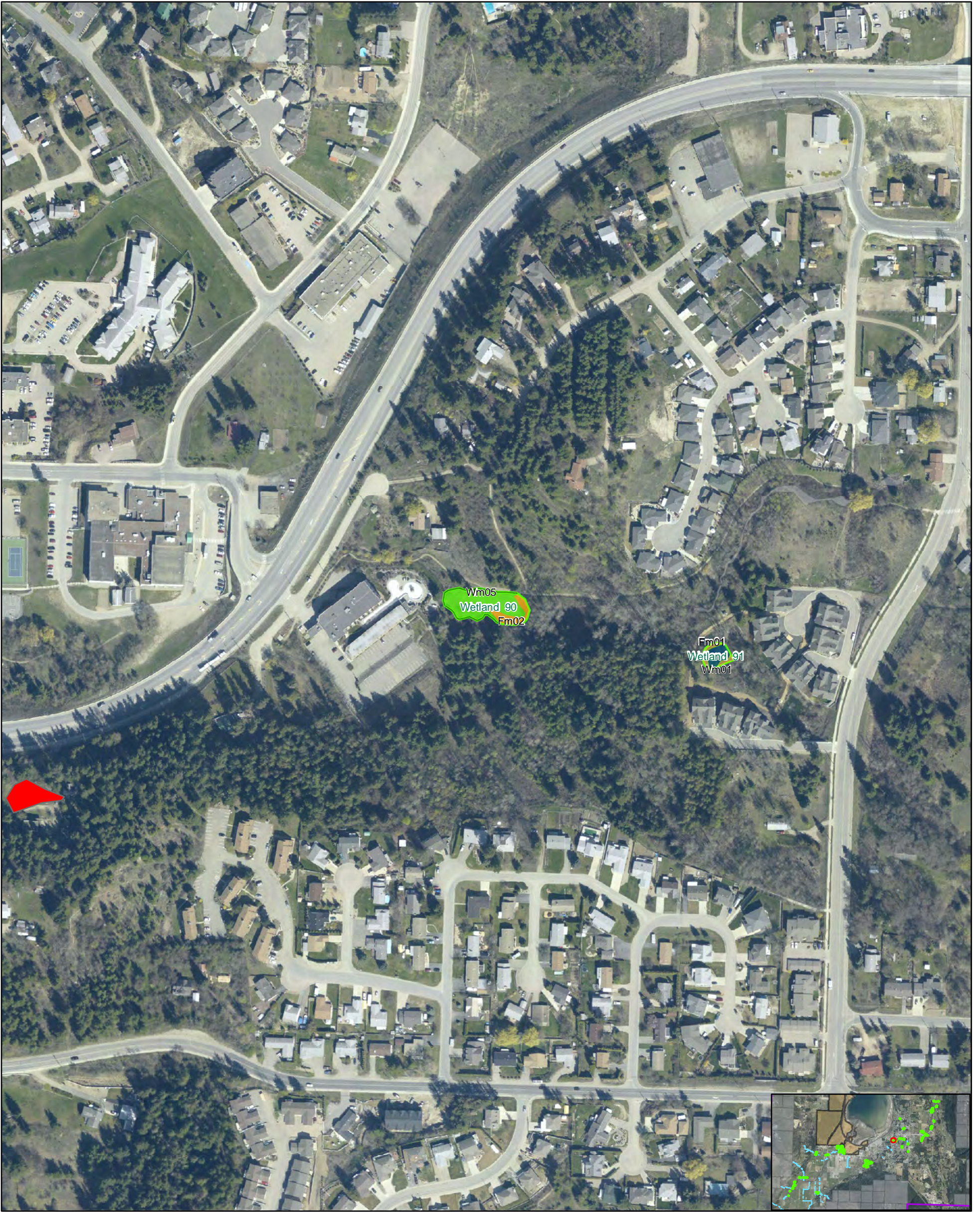


Date: 08/15/2013  
Revision Number: 7/23 Final



1 Segment Break Labels

Coordinate System: NAD 1983 UTM Zone 11N Transverse Mercator



**Legend**

FI04(Sitka Willow, Red-osier dogwood, Horsetail)	2013 Stream Segment/Segment Break
FI01(Mountain Alder, Common Horsetail)	WIM Wetlands, 2013
FI02(Mountain Alder, Red-Osier Dogwood, Lady Fern)	City Boundary
FI03(Pacific Willow, Red-Osier Dogwood, Horsetail)	Crown Land
FI04(Sitka Willow, Red-Osier Dogwood, Horsetail)	First Nation Reserves
Fm00(Alien Species)	
Fm01(Cottonwood, Snowberry, Rose)	
Fm02(Cottonwood, Spruce, Red-Osier Dogwood)	
SW (Shallow water)	
Wm00 (Orchard Grass)	
Wm01(Beaked Sedge, Water Sedge)	
Wm05(Cattail)	
Wm06(Great Bulrush)	
Ws03(Bebbs Willow, Bluejoint)	
Ws07(Spruce, Horsetail, Leafy Moss)	
Field truthed - not a wetland	

0 20 40 80 120 160 Meters

1 Segment Break Labels

Coordinate System: NAD 1983 UTM Zone 11N Transverse Mercator



# City of Salmon Arm

## Sensitive Habitat Inventory Mapping and Wetland Inventory Mapping Project Section Map

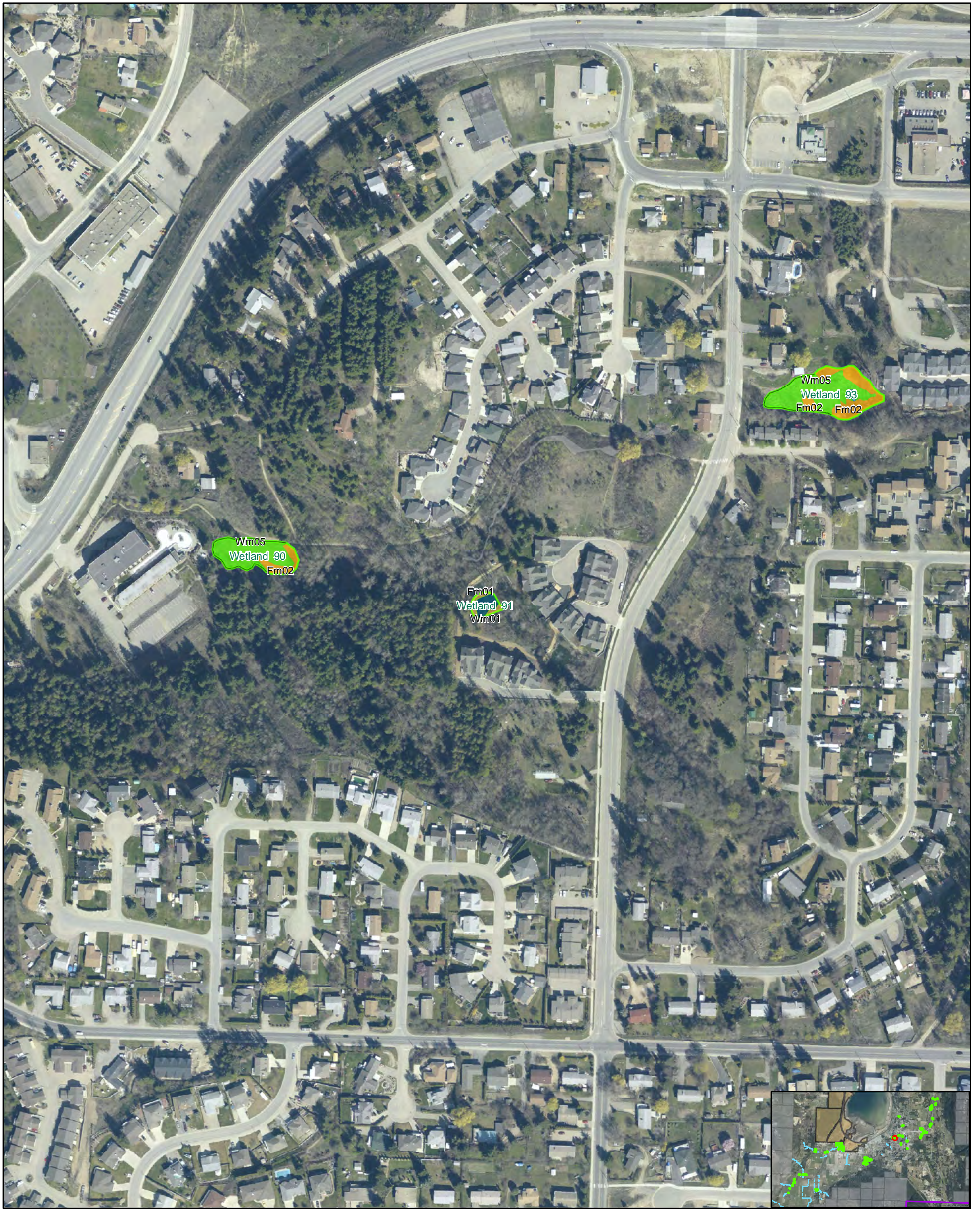
Scale: 1:3,000

Page 39 of 48



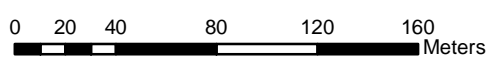
Date: 08/15/2013  
Revision Number: 7/23 Final





**Legend**

- |  |                                   |
|--|-----------------------------------|
| FI04(Sitka Willow, Red-osier dogwood, Horsetail)   | 2013 Stream Segment/Segment Break |
| FI01(Mountain Alder, Common Horsetail)             | WIM Wetlands, 2013                |
| FI02(Mountain Alder, Red-Osier Dogwood, Lady Fern) | City Boundary                     |
| FI03(Pacific Willow, Red-Osier Dogwood, Horsetail) | Crown Land                        |
| FI04(Sitka Willow, Red-Osier Dogwood, Horsetail)   | First Nation Reserves             |
| Fm00(Alien Species)                                |                                   |
| Fm01(Cottonwood, Snowberry, Rose)                  |                                   |
| Fm02(Cottonwood, Spruce, Red-Osier Dogwood)        |                                   |
| SW (Shallow water)                                 |                                   |
| Wm00 (Orchard Grass)                               |                                   |
| Wm01(Beaked Sedge, Water Sedge)                    |                                   |
| Wm05(Cattail)                                      |                                   |
| Wm06(Great Bulrush)                                |                                   |
| Ws03(Bebbs Willow, Bluejoint)                      |                                   |
| Ws07(Spruce, Horsetail, Leafy Moss)                |                                   |
| Field truthed - not a wetland                      |                                   |



# City of Salmon Arm

## Sensitive Habitat Inventory Mapping and Wetland Inventory Mapping Project Section Map

Scale: 1:3,000

Page 40 of 48



Date: 08/15/2013  
Revision Number: 7/23 Final



1 Segment Break Labels

Coordinate System: NAD 1983 UTM Zone 11N Transverse Mercator





**Legend**

- |  |                                   |  |
|--|-----------------------------------|--|
| F104(Sitka Willow, Red-osier dogwood, Horsetail)   | 2013 Stream Segment/Segment Break |  |
| F101(Mountain Alder, Common Horsetail)             | WIM Wetlands, 2013                |  |
| F102(Mountain Alder, Red-Osier Dogwood, Lady Fern) | City Boundary                     |  |
| F103(Pacific Willow, Red-Osier Dogwood, Horsetail) | Crown Land                        |  |
| F104(Sitka Willow, Red-Osier Dogwood, Horsetail)   | First Nation Reserves             |  |
| Fm00(Alien Species)                                |                                   |  |
| Fm01(Cottonwood, Snowberry, Rose)                  |                                   |  |
| Fm02(Cottonwood, Spruce, Red-Osier Dogwood)        |                                   |  |
| SW (Shallow water)                                 |                                   |  |
| Wm00 (Orchard Grass)                               |                                   |  |
| Wm01(Beaked Sedge, Water Sedge)                    |                                   |  |
| Wm05(Cattail)                                      |                                   |  |
| Wm06(Great Bulrush)                                |                                   |  |
| Ws03(Bebbs Willow, Bluejoint)                      |                                   |  |
| Ws07(Spruce, Horsetail, Leafy Moss)                |                                   |  |
| Field truthed - not a wetland                      |                                   |  |
- 0 20 40 80 120 160 Meters
- 1 Segment Break Labels
- Coordinate System: NAD 1983 UTM Zone 11N Transverse Mercator

# City of Salmon Arm

## Sensitive Habitat Inventory Mapping and Wetland Inventory Mapping Project Section Map

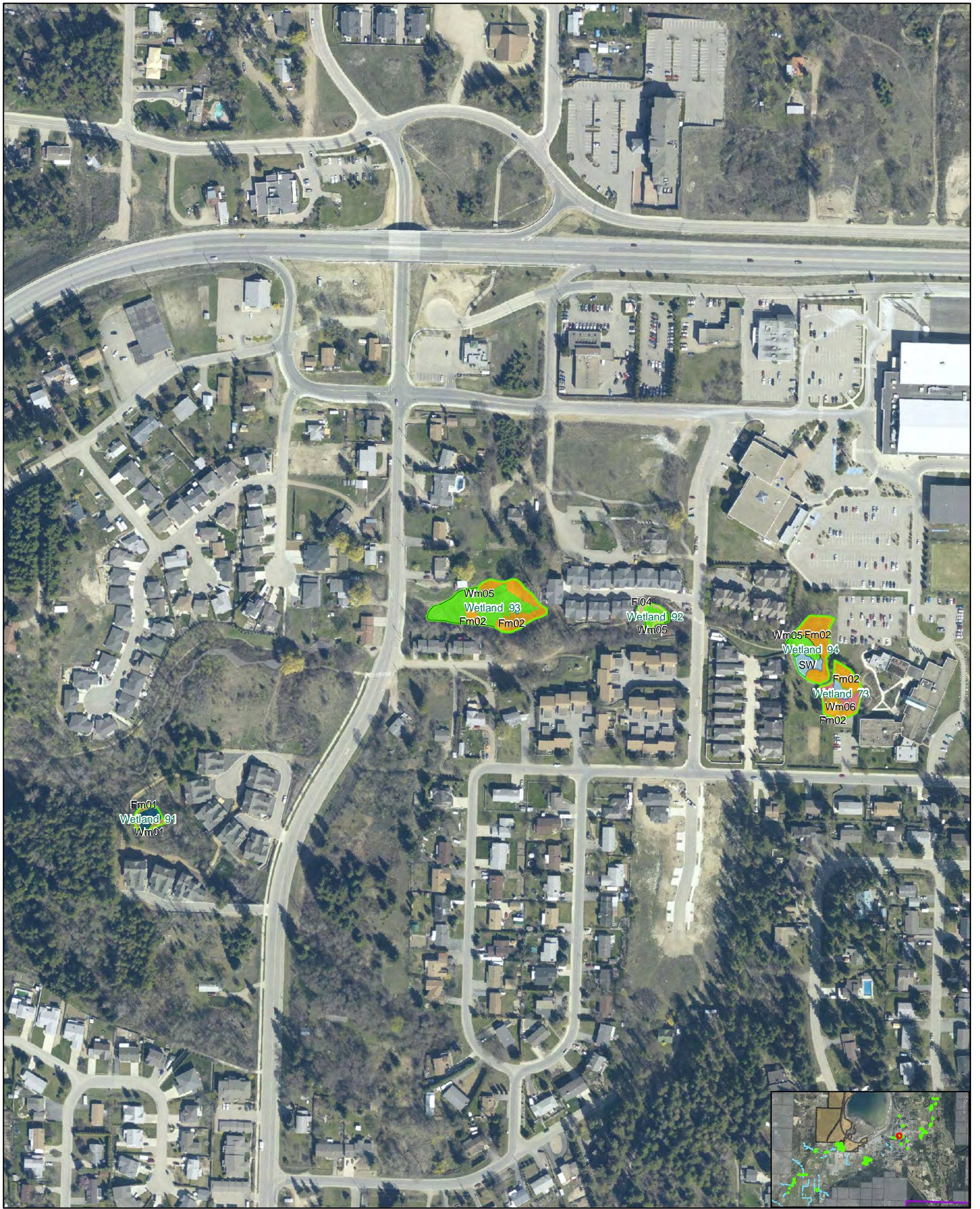
Scale: 1:3,000

Page 41 of 48



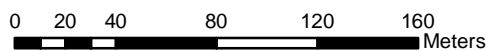
Date: 08/15/2013  
Revision Number: 7/23 Final





**Legend**

- |  |                                   |
|--|-----------------------------------|
| F104(Sitka Willow, Red-osier dogwood, Horsetail)   | 2013 Stream Segment/Segment Break |
| F101(Mountain Alder, Common Horsetail)             | WIM Wetlands, 2013                |
| F102(Mountain Alder, Red-Osier Dogwood, Lady Fern) | City Boundary                     |
| F103(Pacific Willow, Red-Osier Dogwood, Horsetail) | Crown Land                        |
| F104(Sitka Willow, Red-Osier Dogwood, Horsetail)   | First Nation Reserves             |
| Fm00(Alien Species)                                |                                   |
| Fm01(Cottonwood, Snowberry, Rose)                  |                                   |
| Fm02(Cottonwood, Spruce, Red-Osier Dogwood)        |                                   |
| SW (Shallow water)                                 |                                   |
| Wm00 (Orchard Grass)                               |                                   |
| Wm01(Beaked Sedge, Water Sedge)                    |                                   |
| Wm05(Cattail)                                      |                                   |
| Wm06(Great Bulrush)                                |                                   |
| Ws03(Bebbs Willow, Bluejoint)                      |                                   |
| Ws07(Spruce, Horsetail, Leafy Moss)                |                                   |
| Field truthed - not a wetland                      |                                   |



Coordinate System: NAD 1983 UTM Zone 11N Transverse Mercator

# City of Salmon Arm

## Sensitive Habitat Inventory Mapping and Wetland Inventory Mapping Project Section Map

Scale: 1:3,000

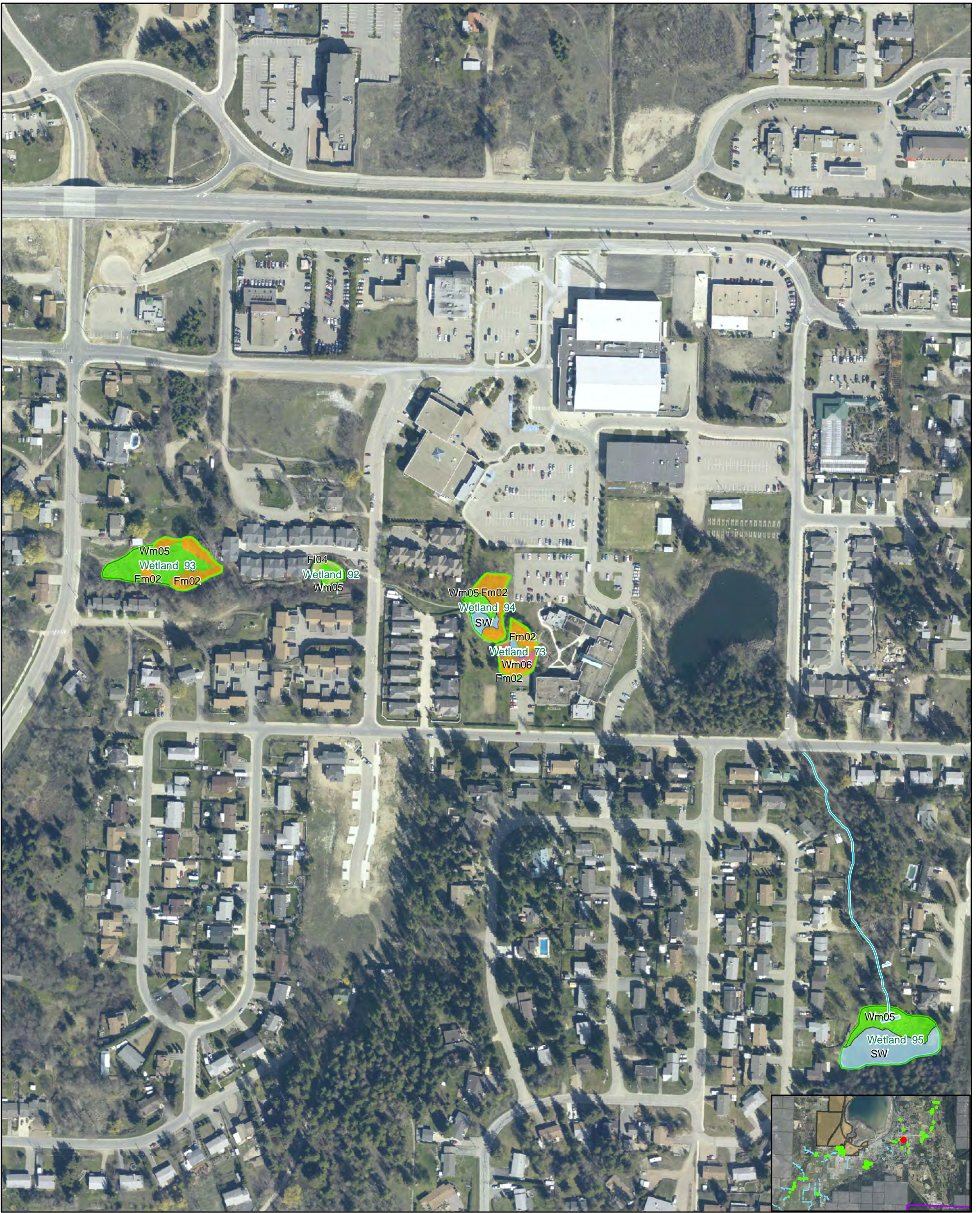
Page 42 of 48



Date: 08/15/2013  
Revision Number: 7/23 Final



<sup>1</sup> Segment Break Labels



**Legend**

F104(Sitka Willow, Red-osier dogwood, Horsetail)	2013 Stream Segment/Segment Break	
F101(Mountain Alder, Common Horsetail)	WIM Wetlands, 2013	
F102(Mountain Alder, Red-Osier Dogwood, Lady Fern)	City Boundary	
F103(Pacific Willow, Red-Osier Dogwood, Horsetail)	Crown Land	
F104(Sitka Willow, Red-Osier Dogwood, Horsetail)	First Nation Reserves	
Fm00(Alien Species)		
Fm01(Cottonwood, Snowberry, Rose)		
Fm02(Cottonwood, Spruce, Red-Osier Dogwood)		
SW (Shallow water)		
Wm00 (Orchard Grass)		
Wm01(Beaked Sedge, Water Sedge)		
Wm05(Cattail)		
Wm06(Great Bulrush)		
Ws03(Bebbs Willow, Bluejoint)		
Ws07(Spruce, Horsetail, Leafy Moss)		
Field truthed - not a wetland		

0 20 40 80 120 160 Meters

1 Segment Break Labels

Coordinate System: NAD 1983 UTM Zone 11N Transverse Mercator



# City of Salmon Arm

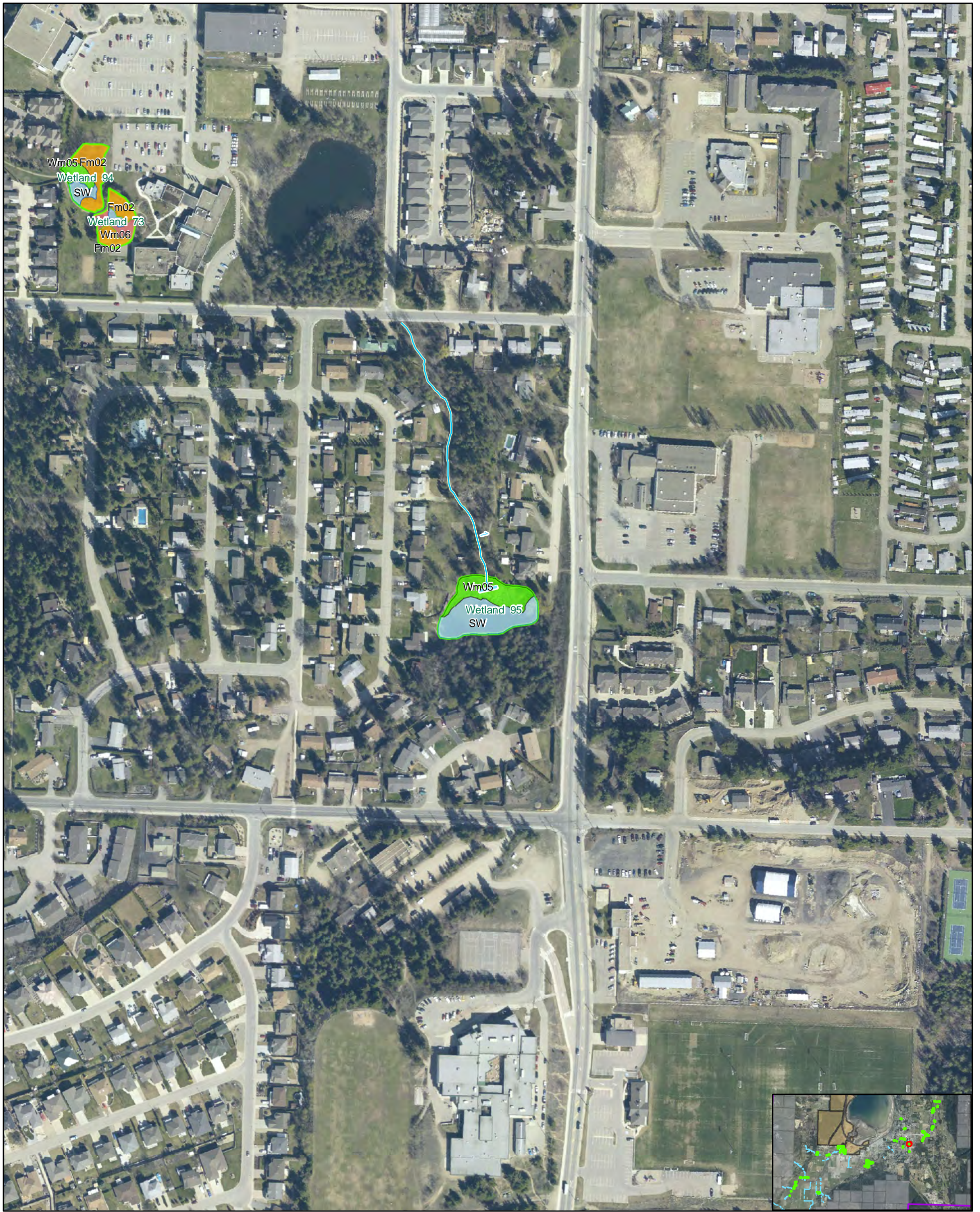
## Sensitive Habitat Inventory Mapping and Wetland Inventory Mapping Project Section Map

Scale: 1:3,000

Page 43 of 48

Date: 08/15/2013  
Revision Number: 7/23 Final



**Legend**

FI04(Sitka Willow, Red-osier dogwood, Horsetail)	2013 Stream Segment/Segment Break
FI01(Mountain Alder, Common Horsetail)	WIM Wetlands, 2013
FI02(Mountain Alder, Red-Osier Dogwood, Lady Fern)	City Boundary
FI03(Pacific Willow, Red-Osier Dogwood, Horsetail)	Crown Land
FI04(Sitka Willow, Red-Osier Dogwood, Horsetail)	First Nation Reserves
Fm00(Alien Species)	
Fm01(Cottonwood, Snowberry, Rose)	
Fm02(Cottonwood, Spruce, Red-Osier Dogwood)	
SW (Shallow water)	
Wm00 (Orchard Grass)	
Wm01(Beaked Sedge, Water Sedge)	
Wm05(Cattail)	
Wm06(Great Bulrush)	
Ws03(Bebbs Willow, Bluejoint)	
Ws07(Spruce, Horsetail, Leafy Moss)	
Field truthed - not a wetland	

0 20 40 80 120 160 Meters

1 Segment Break Labels

Coordinate System: NAD 1983 UTM Zone 11N Transverse Mercator



# City of Salmon Arm

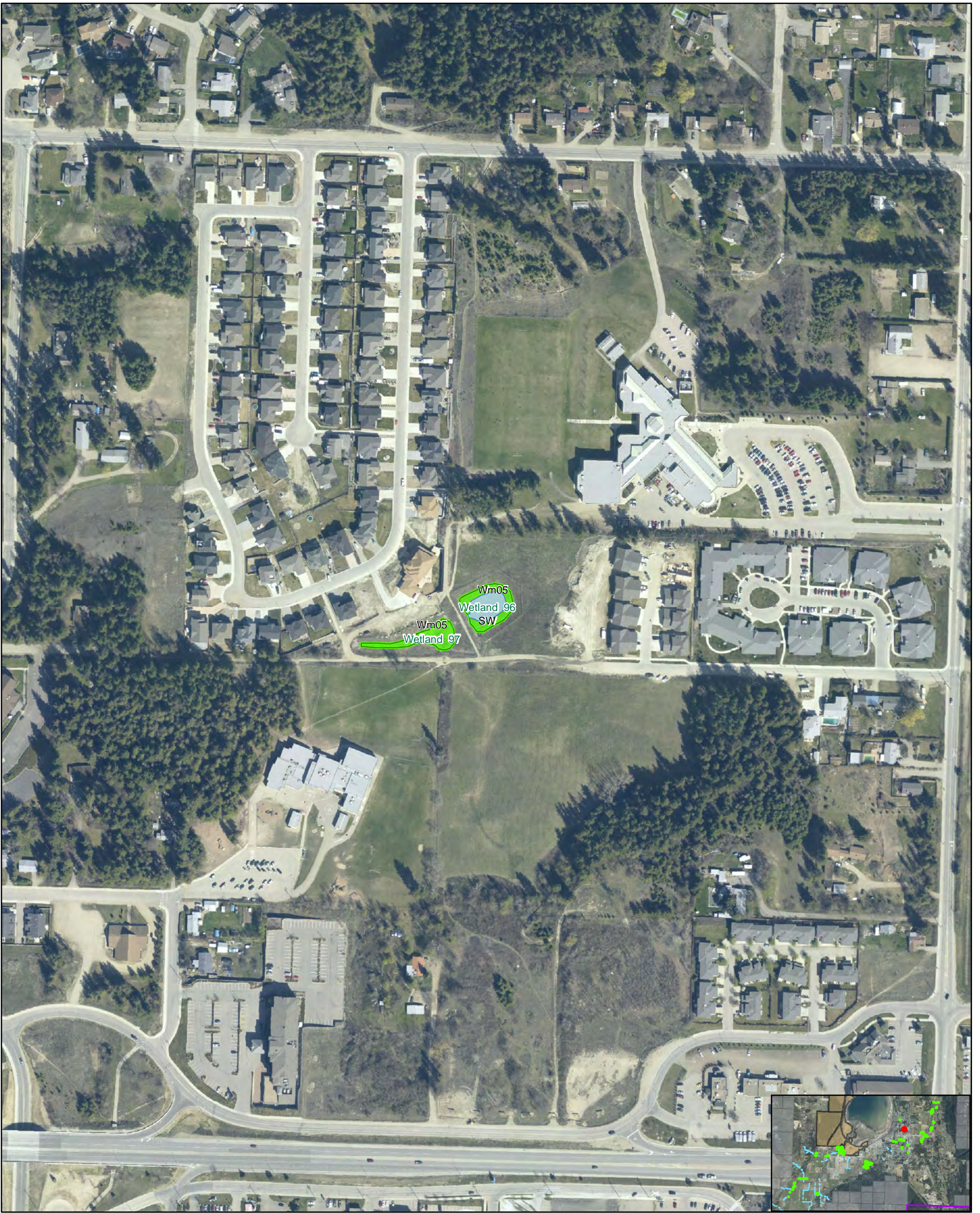
## Sensitive Habitat Inventory Mapping and Wetland Inventory Mapping Project Section Map

Scale: 1:3,000

Page 44 of 48

Date: 08/15/2013  
Revision Number: 7/23 Final



**Legend**

F104(Sitka Willow, Red-osier dogwood, Horsetail)	2013 Stream Segment/Segment Break
F101(Mountain Alder, Common Horsetail)	WIM Wetlands, 2013
F102(Mountain Alder, Red-Osier Dogwood, Lady Fern)	City Boundary
F103(Pacific Willow, Red-Osier Dogwood, Horsetail)	Crown Land
F104(Sitka Willow, Red-Osier Dogwood, Horsetail)	First Nation Reserves
Fm00(Alien Species)	
Fm01(Cottonwood, Snowberry, Rose)	
Fm02(Cottonwood, Spruce, Red-Osier Dogwood)	
SW (Shallow water)	
Wm00 (Orchard Grass)	
Wm01(Beaked Sedge, Water Sedge)	
Wm05(Cattail)	
Wm06(Great Bulrush)	
Ws03(Bebbs Willow, Bluejoint)	
Ws07(Spruce, Horsetail, Leafy Moss)	
Field truthed - not a wetland	

1 Segment Break Labels

Coordinate System: NAD 1983 UTM Zone 11N Transverse Mercator



# City of Salmon Arm

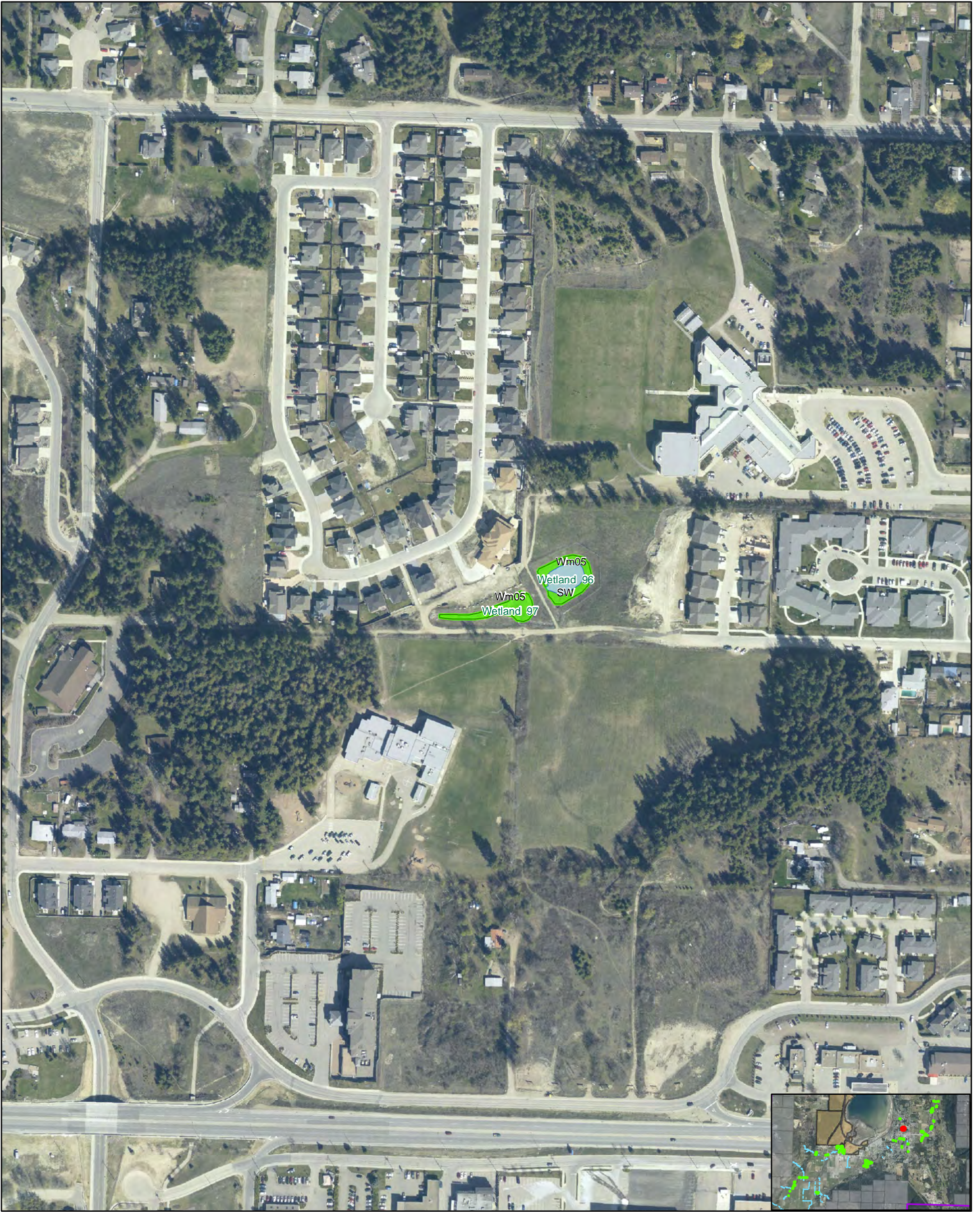
## Sensitive Habitat Inventory Mapping and Wetland Inventory Mapping Project Section Map

Scale: 1:3,000

Page 45 of 48

Date: 08/15/2013  
Revision Number: 7/23 Final



**Legend**

FI04(Sitka Willow, Red-osier dogwood, Horsetail)	2013 Stream Segment/Segment Break
FI01(Mountain Alder, Common Horsetail)	WIM Wetlands, 2013
FI02(Mountain Alder, Red-Osier Dogwood, Lady Fern)	City Boundary
FI03(Pacific Willow, Red-Osier Dogwood, Horsetail)	Crown Land
FI04(Sitka Willow, Red-Osier Dogwood, Horsetail)	First Nation Reserves
Fm00(Alien Species)	
Fm01(Cottonwood, Snowberry, Rose)	
Fm02(Cottonwood, Spruce, Red-Osier Dogwood)	
SW (Shallow water)	
Wm00 (Orchard Grass)	
Wm01(Beaked Sedge, Water Sedge)	
Wm05(Cattail)	
Wm06(Great Bulrush)	
Ws03(Bebbs Willow, Bluejoint)	
Ws07(Spruce, Horsetail, Leafy Moss)	
Field truthed - not a wetland	

0 20 40 80 120 160 Meters

1 Segment Break Labels

Coordinate System: NAD 1983 UTM Zone 11N Transverse Mercator



# City of Salmon Arm

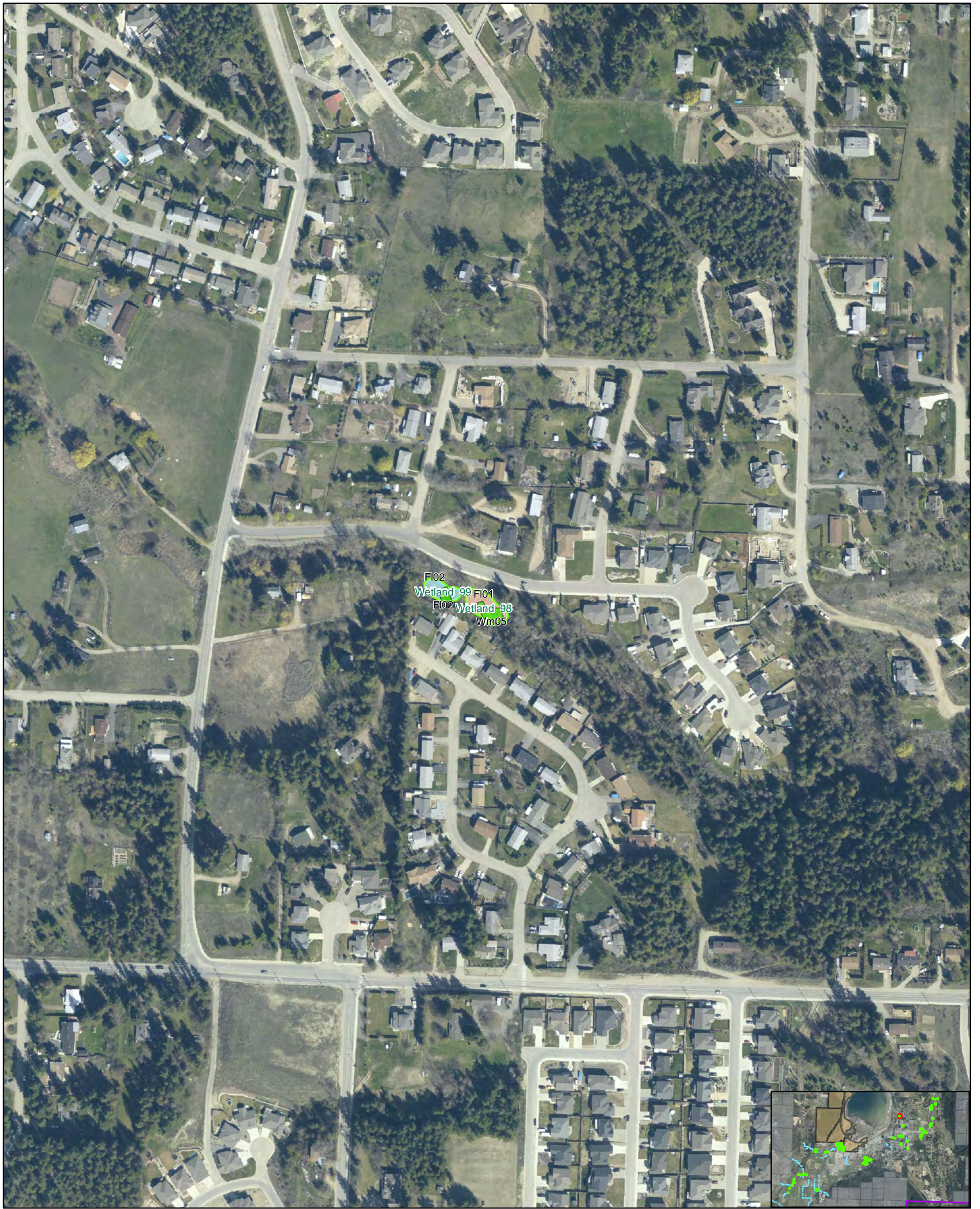
## Sensitive Habitat Inventory Mapping and Wetland Inventory Mapping Project Section Map

Scale: 1:3,000

Page 46 of 48

Date: 08/15/2013  
Revision Number: 7/23 Final



**Legend**

- |  |                                   |  |
|--|-----------------------------------|--|
| F104(Sitka Willow, Red-osier dogwood, Horsetail)   | 2013 Stream Segment/Segment Break |  |
| F101(Mountain Alder, Common Horsetail)             | WIM Wetlands, 2013                |  |
| F102(Mountain Alder, Red-Osier Dogwood, Lady Fern) | City Boundary                     |  |
| F103(Pacific Willow, Red-Osier Dogwood, Horsetail) | Crown Land                        |  |
| F104(Sitka Willow, Red-Osier Dogwood, Horsetail)   | First Nation Reserves             |  |
| Fm00(Alien Species)                                |                                   |  |
| Fm01(Cottonwood, Snowberry, Rose)                  |                                   |  |
| Fm02(Cottonwood, Spruce, Red-Osier Dogwood)        |                                   |  |
| SW (Shallow water)                                 |                                   |  |
| Wm00 (Orchard Grass)                               |                                   |  |
| Wm01(Beaked Sedge, Water Sedge)                    |                                   |  |
| Wm05(Cattail)                                      |                                   |  |
| Wm06(Great Bulrush)                                |                                   |  |
| Ws03(Bebbs Willow, Bluejoint)                      |                                   |  |
| Ws07(Spruce, Horsetail, Leafy Moss)                |                                   |  |
| Field truthed - not a wetland                      |                                   |  |
- 1 Segment Break Labels

Coordinate System: NAD 1983 UTM Zone 11N Transverse Mercator

# City of Salmon Arm

## Sensitive Habitat Inventory Mapping and Wetland Inventory Mapping Project Section Map

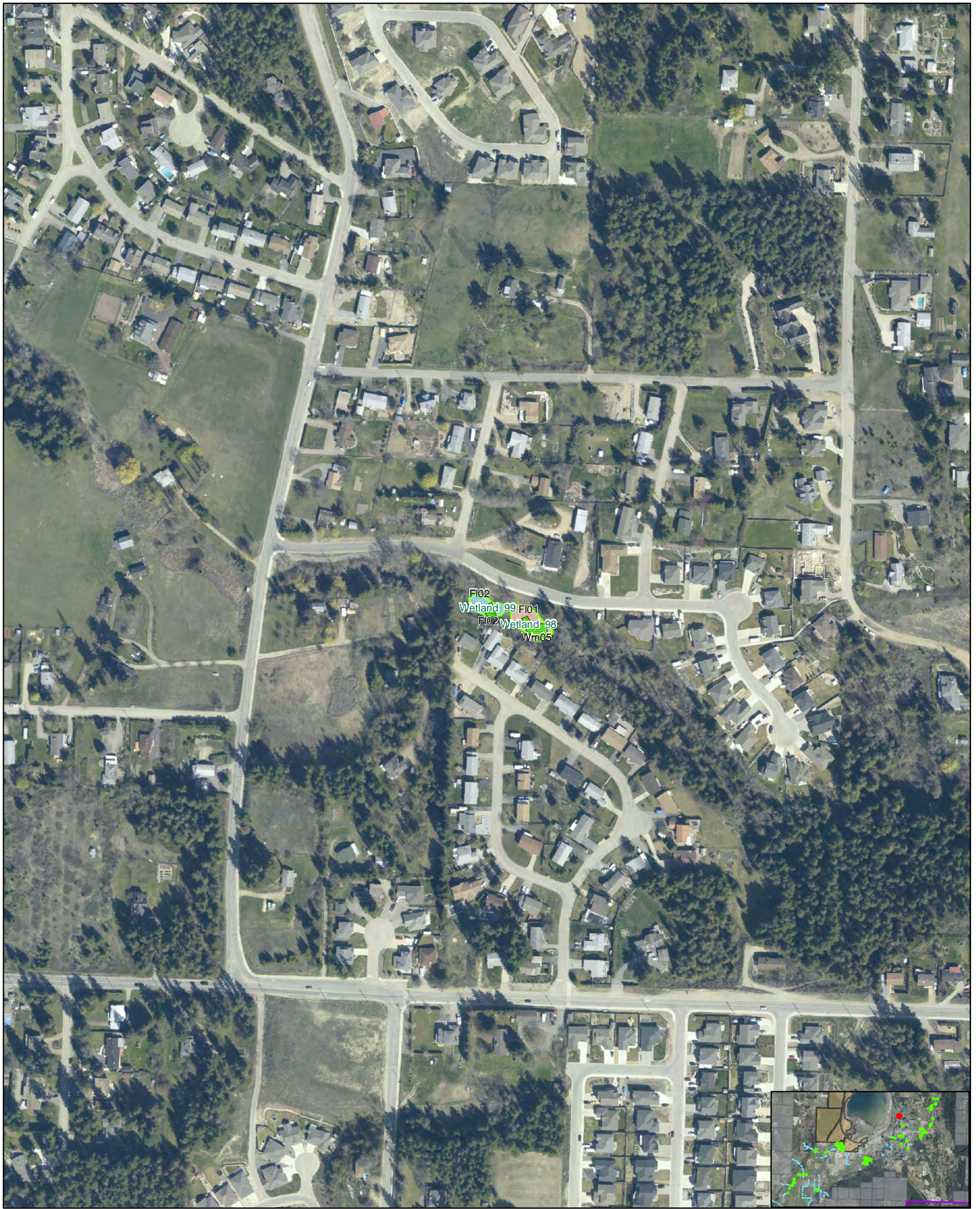
Scale: 1:3,000

Page 47 of 48



Date: 08/15/2013  
Revision Number: 7/23 Final





**Legend**

- |  |                                   |  |
|--|-----------------------------------|--|
| F104(Sitka Willow, Red-osier dogwood, Horsetail)   | 2013 Stream Segment/Segment Break |  |
| F101(Mountain Alder, Common Horsetail)             | WIM Wetlands, 2013                |  |
| F102(Mountain Alder, Red-Osier Dogwood, Lady Fern) | City Boundary                     |  |
| F103(Pacific Willow, Red-Osier Dogwood, Horsetail) | Crown Land                        |  |
| F104(Sitka Willow, Red-Osier Dogwood, Horsetail)   | First Nation Reserves             |  |
| Fm00(Alien Species)                                |                                   |  |
| Fm01(Cottonwood, Snowberry, Rose)                  |                                   |  |
| Fm02(Cottonwood, Spruce, Red-Osier Dogwood)        |                                   |  |
| SW (Shallow water)                                 |                                   |  |
| Wm00 (Orchard Grass)                               |                                   |  |
| Wm01(Beaked Sedge, Water Sedge)                    |                                   |  |
| Wm05(Cattail)                                      |                                   |  |
| Wm06(Great Bulrush)                                |                                   |  |
| Ws03(Bebbs Willow, Bluejoint)                      |                                   |  |
| Ws07(Spruce, Horsetail, Leafy Moss)                |                                   |  |
| Field truthed - not a wetland                      |                                   |  |
| Segment Break Labels                               |                                   |  |

Coordinate System: NAD 1983 UTM Zone 11N Transverse Mercator

# City of Salmon Arm

## Sensitive Habitat Inventory Mapping and Wetland Inventory Mapping Project Section Map

Scale: 1:3,000

Page 48 of 48



Date: 08/15/2013  
Revision Number: 7/23 Final

