



Legend

Enhancement Point

- Existing Riparian
- Potential Riparian

Culvert

- Culvert
- Culvert with Barrier

Generic Point

- Bridge
- Fence
- Garbage/Pollution
- Livestock/Livestock Crossing
- Other

Obstruction Point

- Beaver Dam
- Cascade
- Dam
- Falls
- Fences
- Log Jam
- Persistent Debris
- Pump
- Velocity Barrier

Discharge Point

- Agricultural Runoff
- House Effluent
- Other
- Storm Drain
- Tile Drain
- Trench

Top of Bank

- Top of Bank
- Segment Break
- TRIM Stream Only - no access permitted



City of Salmon Arm

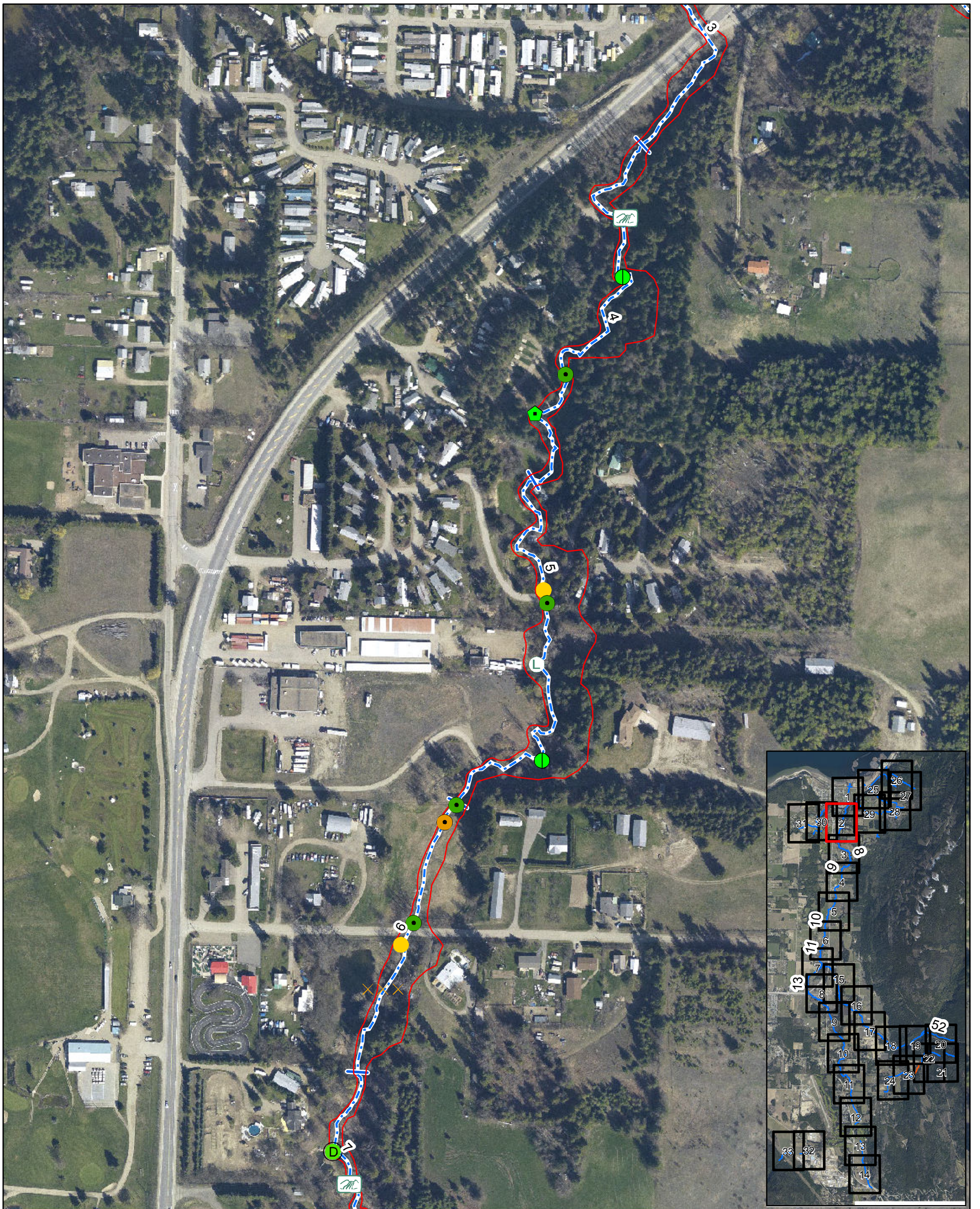
Sensitive Habitat Inventory Mapping and Wetland Inventory Mapping Project Section Map

Canoe Tile 1 of 33



Date: 10/17/2012
Revision Number: FINAL
Prepared by: ADucharme





Legend

Enhancement Point	Obstruction Point	Discharge Point
● Existing Riparian	● Beaver Dam	✱ Agricultural Runoff
● Potential Riparian	☞ Cascade	⊗ House Effluent
Culvert	☞ Dam	● Other
● Culvert	☞ Falls	Ⓧ Storm Drain
● Culvert with Barrier	✕✕✕ Fences	⬢ Tile Drain
Generic Point	☞ Log Jam	■ Trench
☞ Bridge	☞ Persistent Debris	Top of Bank
✕✕✕ Fence	☞ Pump	— Top of Bank
▲ Garbage/Pollution	☞ Velocity Barrier	- - - Segment Break
▲ Livestock/Livestock Crossing		- - - TRIM Stream Only - no access permitted
▲ Other		

1:3,000
0 25 50 100 150 Meters
Coordinate System: NAD 1983 UTM Zone 11N Transverse Mercator

City of Salmon Arm

Sensitive Habitat Inventory Mapping and Wetland Inventory Mapping Project Section Map

Canoe Tile 2 of 33

Date: 10/17/2012
Revision Number: FINAL
Prepared by: ADucharme

FORSITE
Forest Management Specialists



Legend

Enhancement Point

- Existing Riparian
- Potential Riparian

Culvert

- Culvert
- Culvert with Barrier

Generic Point

- Bridge
- Fence
- Garbage/Pollution
- Livestock/Livestock Crossing
- Other

Obstruction Point

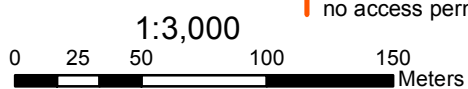
- Beaver Dam
- Cascade
- Dam
- Falls
- Fences
- Log Jam
- Persistent Debris
- Pump
- Velocity Barrier

Discharge Point

- Agricultural Runoff
- House Effluent
- Other
- Storm Drain
- Tile Drain
- Trench

Top of Bank

- Top of Bank
- Segment Break
- TRIM Stream Only - no access permitted



Coordinate System: NAD 1983 UTM Zone 11N Transverse Mercator

City of Salmon Arm

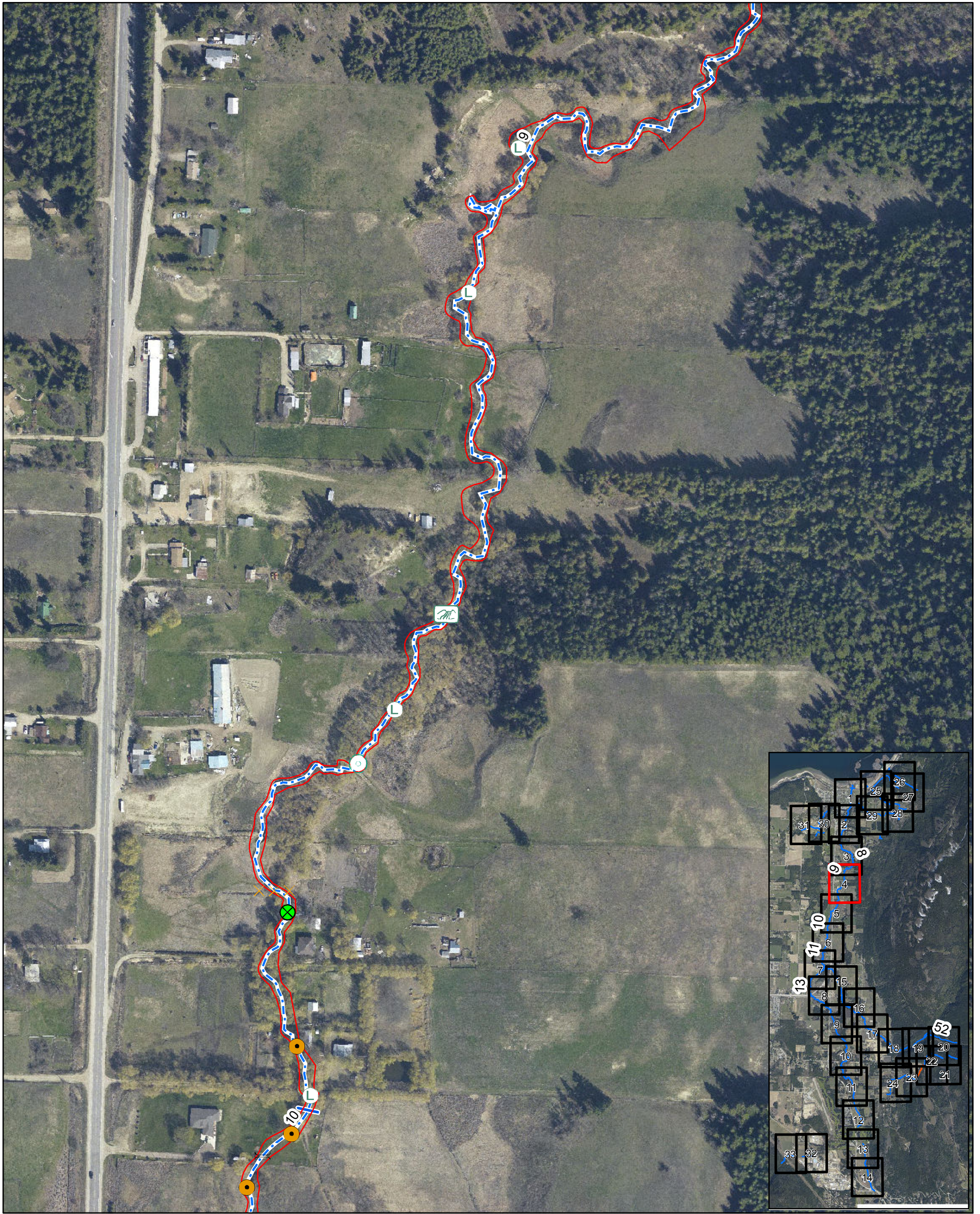
Sensitive Habitat Inventory Mapping and Wetland Inventory Mapping Project Section Map

Canoe Tile 3 of 33



Date: 10/17/2012
Revision Number: FINAL
Prepared by: ADucharme





Legend

Enhancement Point	Obstruction Point	Discharge Point
● Existing Riparian	● Beaver Dam	★ Agricultural Runoff
● Potential Riparian	☞ Cascade	⊗ House Effluent
Culvert	☞ Dam	● Other
● Culvert	☞ Falls	Ⓧ Storm Drain
● Culvert with Barrier	☞ Fences	⬠ Tile Drain
Generic Point	Ⓛ Log Jam	■ Trench
☐ Bridge	Ⓜ Persistent Debris	Top of Bank
☞ Fence	Ⓢ Pump	— Top of Bank
▲ Garbage/Pollution	Ⓢ Velocity Barrier	- - - Segment Break
◆ Livestock/Livestock Crossing		- - - TRIM Stream Only - no access permitted
▲ Other		

1:3,000
0 25 50 100 150 Meters




Coordinate System: NAD 1983 UTM Zone 11N Transverse Mercator

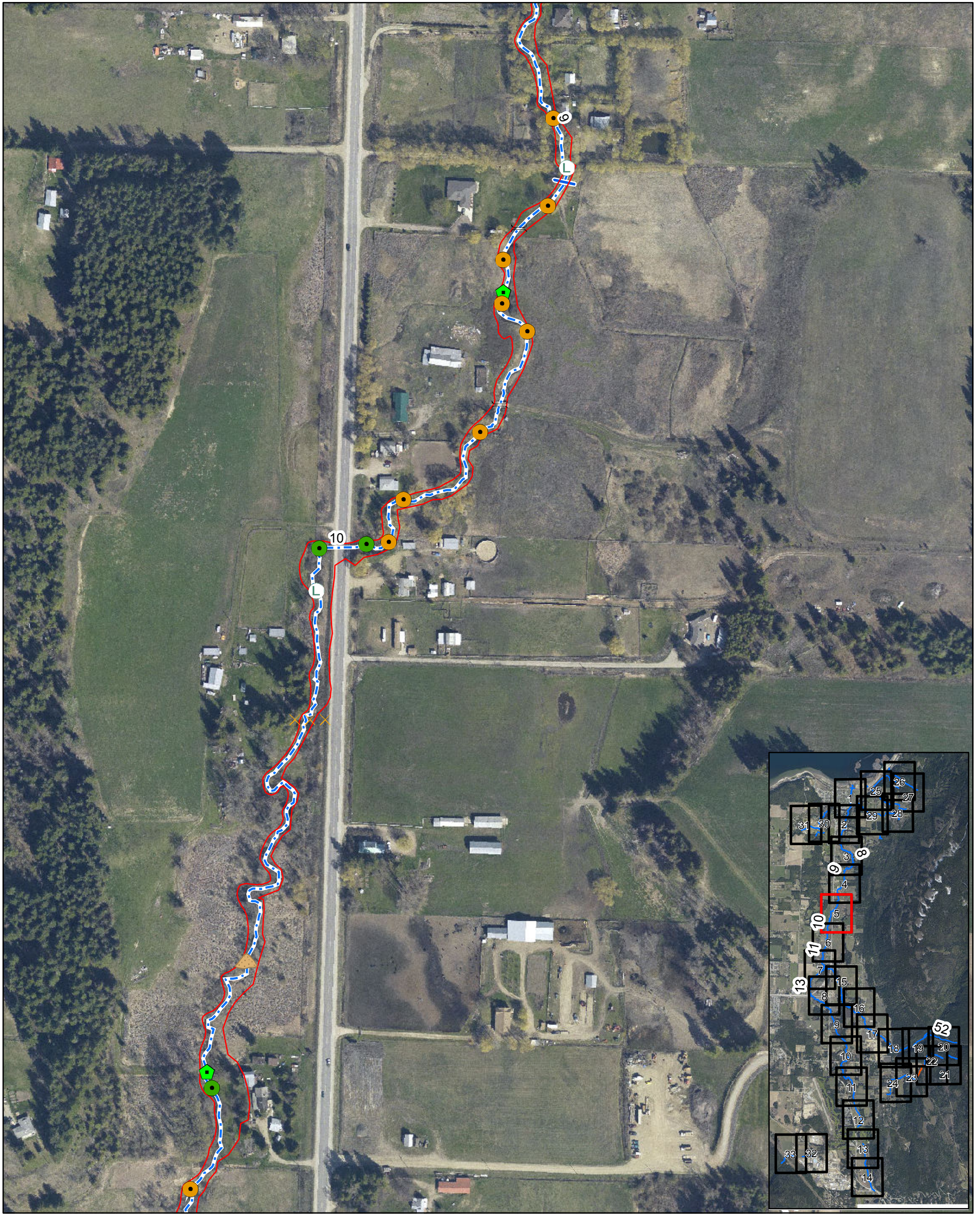
City of Salmon Arm

Sensitive Habitat Inventory Mapping and Wetland Inventory Mapping Project Section Map

Canoe Tile 4 of 33

Date: 10/17/2012
Revision Number: FINAL
Prepared by: ADucharme



Legend

Enhancement Point	Obstruction Point	Discharge Point
● Existing Riparian	● Beaver Dam	✱ Agricultural Runoff
● Potential Riparian	☞ Cascade	⊗ House Effluent
Culvert	☞ Dam	● Other
● Culvert	☞ Falls	⊖ Storm Drain
● Culvert with Barrier	☞ Fences	⬢ Tile Drain
Generic Point	☞ Log Jam	■ Trench
≡ Bridge	☞ Persistent Debris	Top of Bank
☞☞☞ Fence	● Pump	— Top of Bank
▲ Garbage/Pollution	○ Velocity Barrier	- - - Segment Break
◆ Livestock/Livestock Crossing		- - - TRIM Stream Only - no access permitted
▲ Other		

1:3,000
0 25 50 100 150 Meters

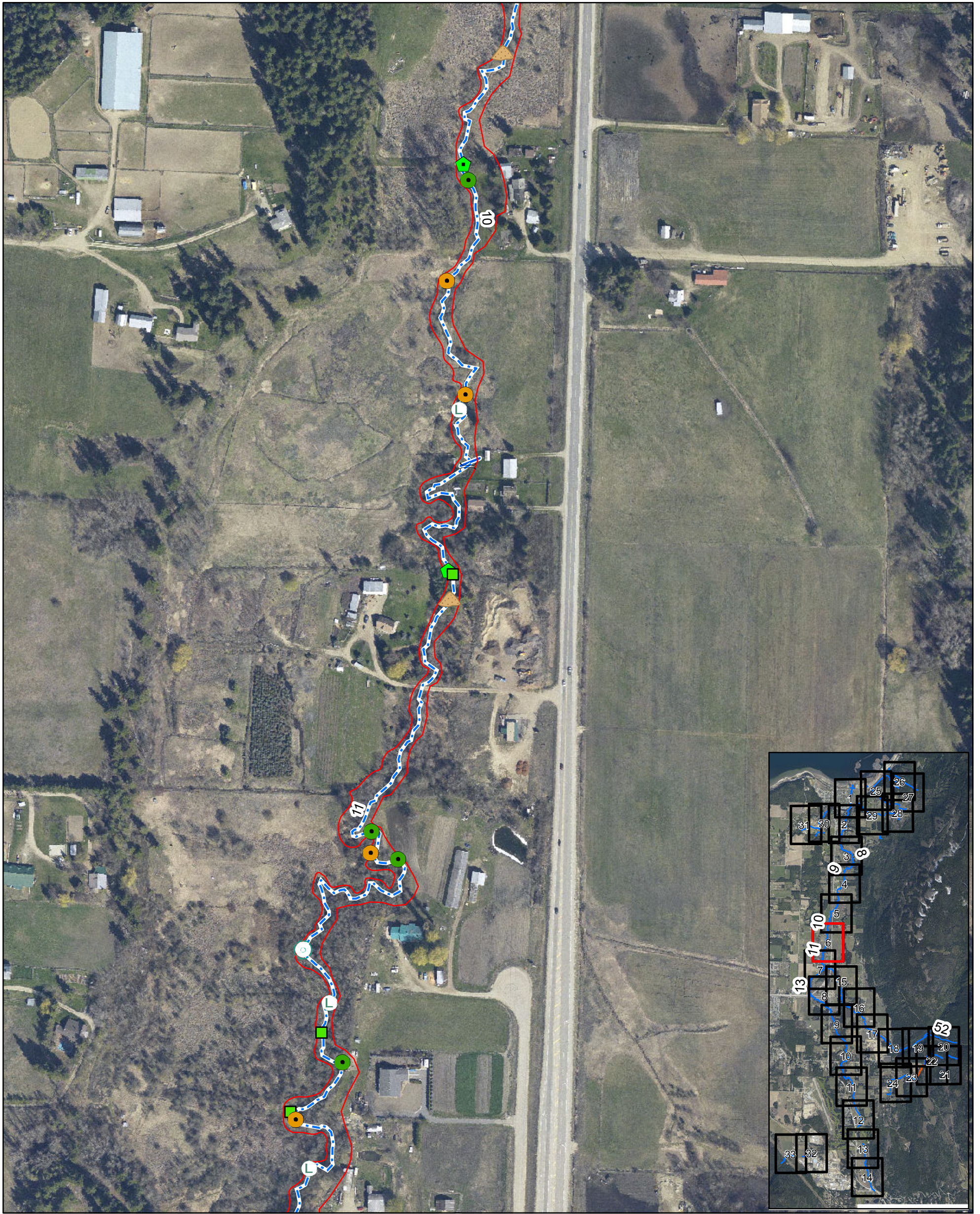
Coordinate System: NAD 1983 UTM Zone 11N Transverse Mercator

City of Salmon Arm

Sensitive Habitat Inventory Mapping and Wetland Inventory Mapping Project Section Map

Canoe Tile 5 of 33

Date: 10/17/2012
Revision Number: FINAL
Prepared by: ADucharme



Legend

Enhancement Point

- Existing Riparian
- Potential Riparian

Culvert

- Culvert
- Culvert with Barrier

Generic Point

- Bridge
- Fence
- Garbage/Pollution
- Livestock/Livestock Crossing
- Other

Obstruction Point

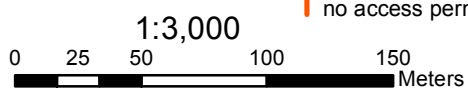
- Beaver Dam
- Cascade
- Dam
- Falls
- Fences
- Log Jam
- Persistant Debris
- Pump
- Velocity Barrier

Discharge Point

- Agricultural Runoff
- House Effluent
- Other
- Storm Drain
- Tile Drain
- Trench

Top of Bank

- Top of Bank
- Segment Break
- TRIM Stream Only - no access permitted



City of Salmon Arm

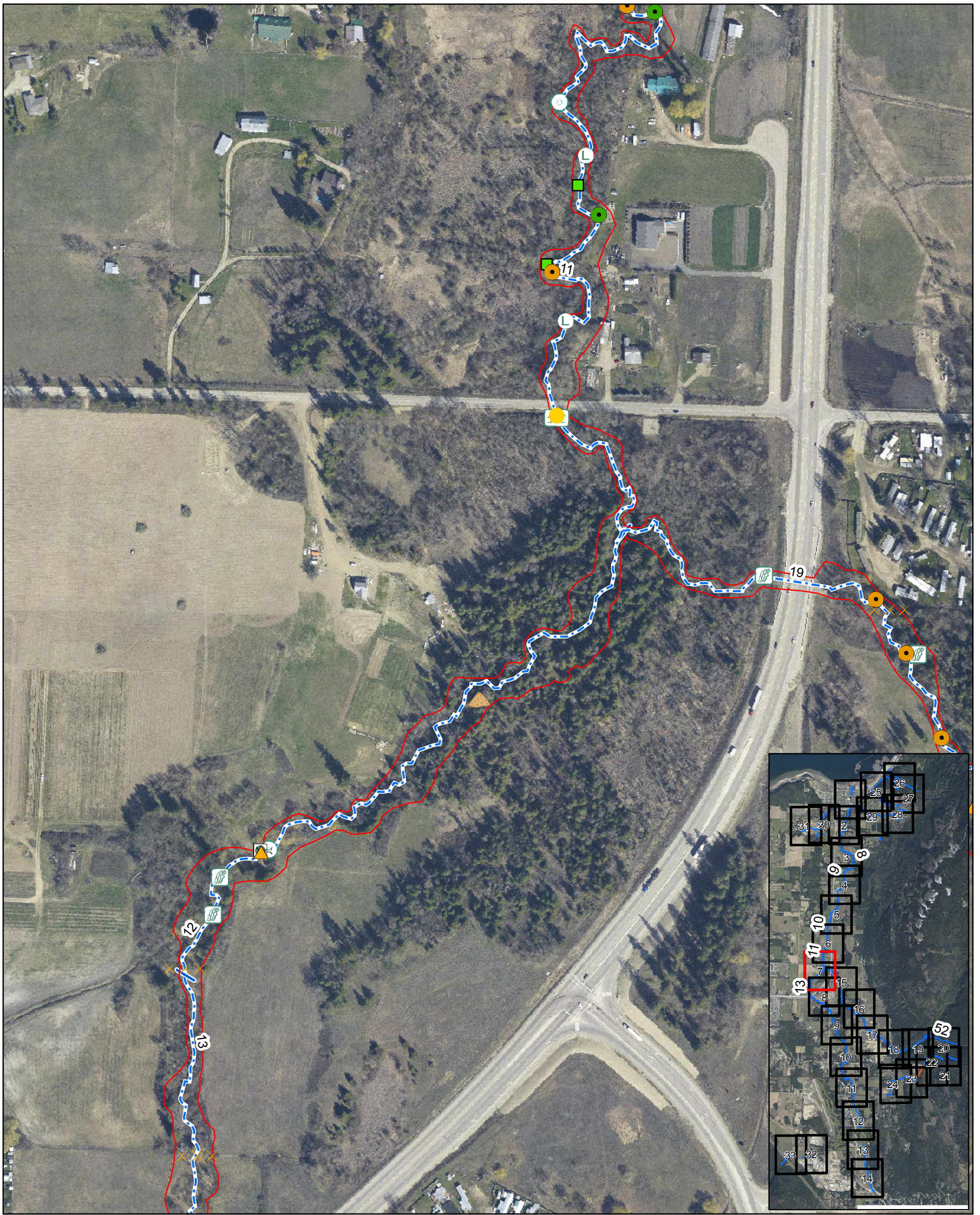
Sensitive Habitat Inventory Mapping and Wetland Inventory Mapping Project Section Map

Canoe Tile 6 of 33



Date: 10/17/2012
Revision Number: FINAL
Prepared by: ADucharme





Legend

Enhancement Point	Obstruction Point	Discharge Point
● Existing Riparian	● Beaver Dam	✱ Agricultural Runoff
● Potential Riparian	☞ Cascade	⊗ House Effluent
Culvert	☞ Dam	● Other
● Culvert	☞ Falls	⊖ Storm Drain
● Culvert with Barrier	☞ Fences	⬢ Tile Drain
Generic Point	☞ Log Jam	■ Trench
☞ Bridge	☞ Persistent Debris	Top of Bank
☞ Fence	☞ Pump	— Top of Bank
▲ Garbage/Pollution	☞ Velocity Barrier	- - - Segment Break
◆ Livestock/Livestock Crossing		- - - TRIM Stream Only - no access permitted
▲ Other		


1:3,000
0 25 50 100 150 Meters

Coordinate System: NAD 1983 UTM Zone 11N Transverse Mercator

City of Salmon Arm



Sensitive Habitat Inventory Mapping and Wetland Inventory Mapping Project Section Map

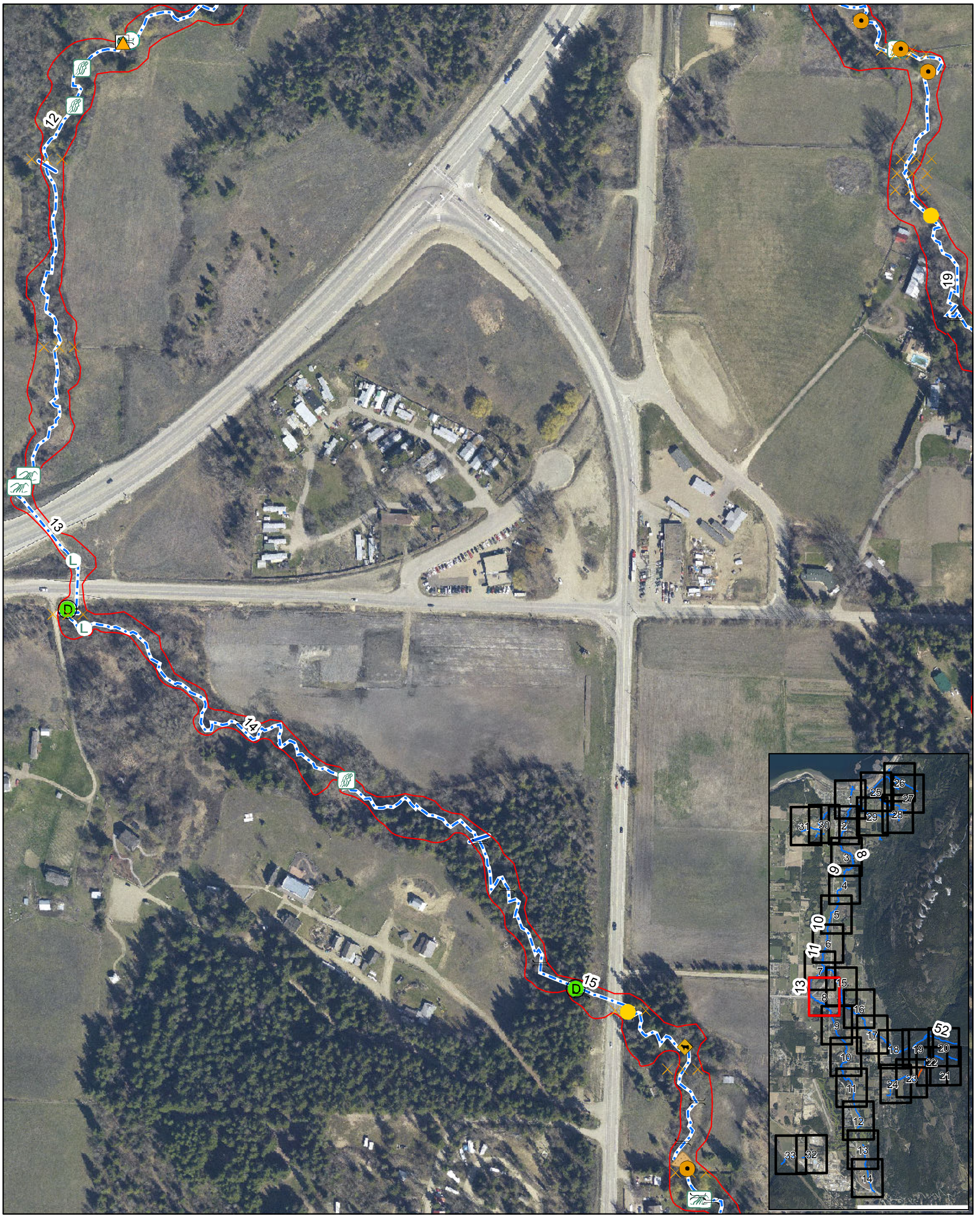
Canoe Tile 7 of 33



↑
N

Date: 10/17/2012
Revision Number: FINAL
Prepared by: ADucharme



Legend

Enhancement Point

- Existing Riparian
- Potential Riparian

Culvert

- Culvert
- Culvert with Barrier

Generic Point

- Bridge
- Fence
- Garbage/Pollution
- Livestock/Livestock Crossing
- Other

Obstruction Point

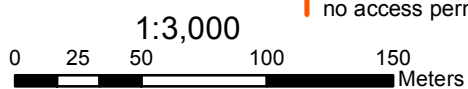
- Beaver Dam
- Cascade
- Dam
- Falls
- Fences
- Log Jam
- Persistent Debris
- Pump
- Velocity Barrier

Discharge Point

- Agricultural Runoff
- House Effluent
- Other
- Storm Drain
- Tile Drain
- Trench

Top of Bank

- Top of Bank
- Segment Break
- TRIM Stream Only - no access permitted



City of Salmon Arm

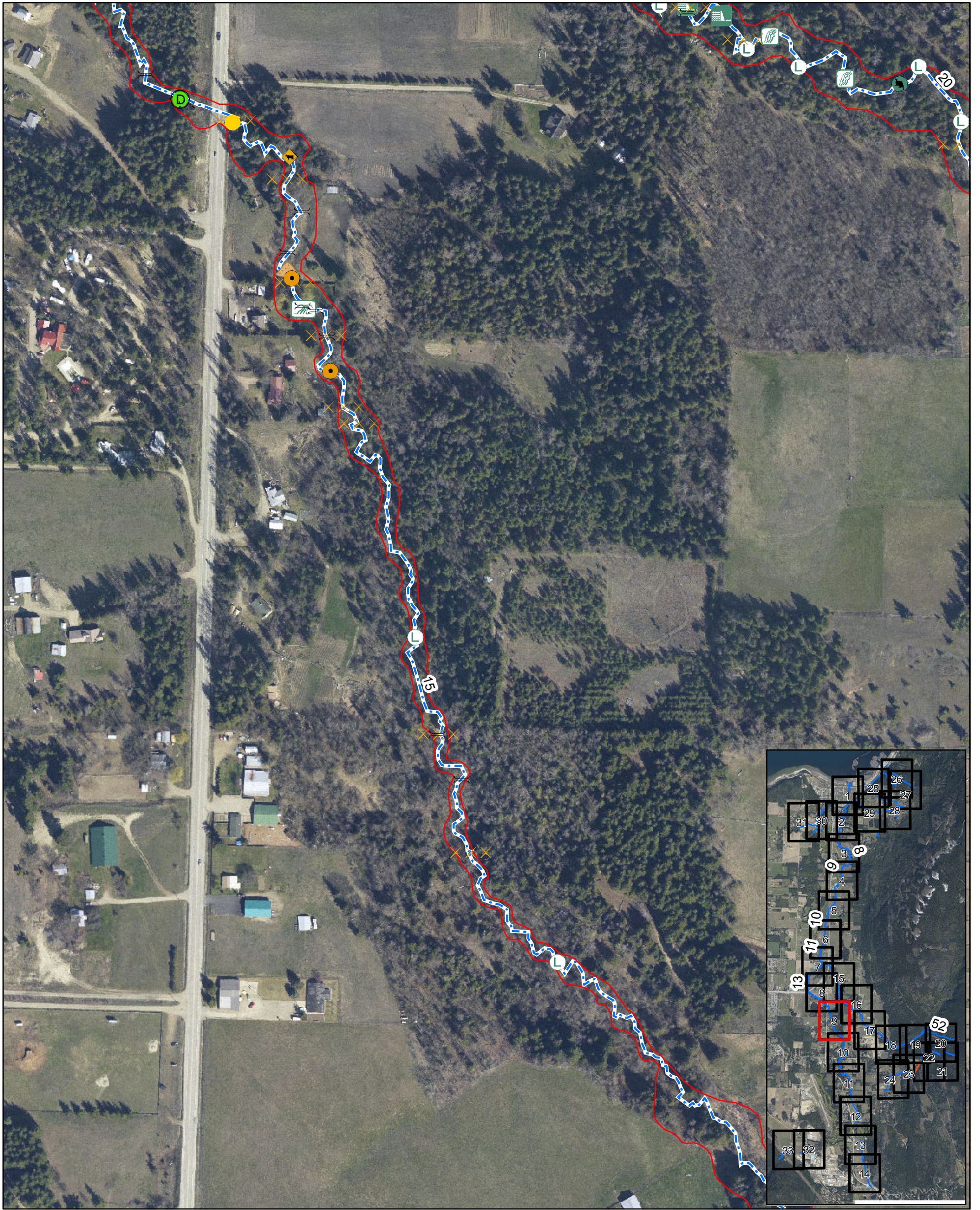
Sensitive Habitat Inventory Mapping and Wetland Inventory Mapping Project Section Map

Canoe Tile 8 of 33



Date: 10/17/2012
Revision Number: FINAL
Prepared by: ADucharme





Legend

Enhancement Point

- Existing Riparian
- Potential Riparian

Culvert

- Culvert
- Culvert with Barrier

Generic Point

- Bridge
- Fence
- Garbage/Pollution
- Livestock/Livestock Crossing
- Other

Obstruction Point

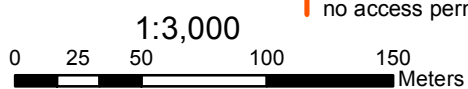
- Beaver Dam
- Cascade
- Dam
- Falls
- Fences
- Log Jam
- Persistent Debris
- Pump
- Velocity Barrier

Discharge Point

- Agricultural Runoff
- House Effluent
- Other
- Storm Drain
- Tile Drain
- Trench

Top of Bank

- Top of Bank
- Segment Break
- TRIM Stream Only - no access permitted



City of Salmon Arm

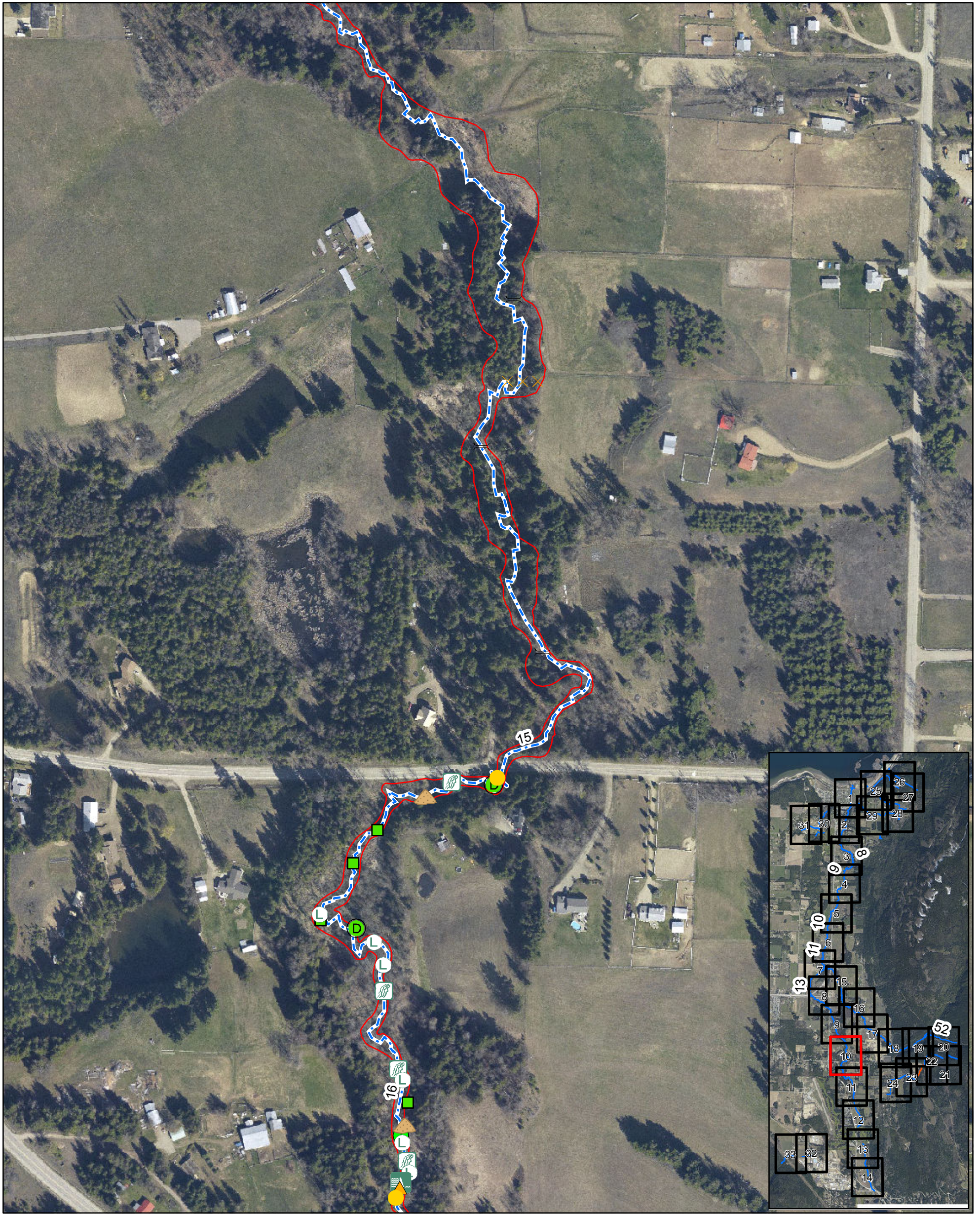
Sensitive Habitat Inventory Mapping and Wetland Inventory Mapping Project Section Map

Canoe Tile 9 of 33



Date: 10/17/2012
Revision Number: FINAL
Prepared by: ADucharme





Legend

Enhancement Point

- Existing Riparian
- Potential Riparian

Culvert

- Culvert
- Culvert with Barrier

Generic Point

- Bridge
- Fence
- Garbage/Pollution
- Livestock/Livestock Crossing
- Other

Obstruction Point

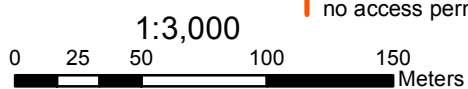
- Beaver Dam
- Cascade
- Dam
- Falls
- Fences
- Log Jam
- Persistant Debris
- Pump
- Velocity Barrier

Discharge Point

- Agricultural Runoff
- House Effluent
- Other
- Storm Drain
- Tile Drain
- Trench

Top of Bank

- Top of Bank
- Segment Break
- TRIM Stream Only - no access permitted



City of Salmon Arm

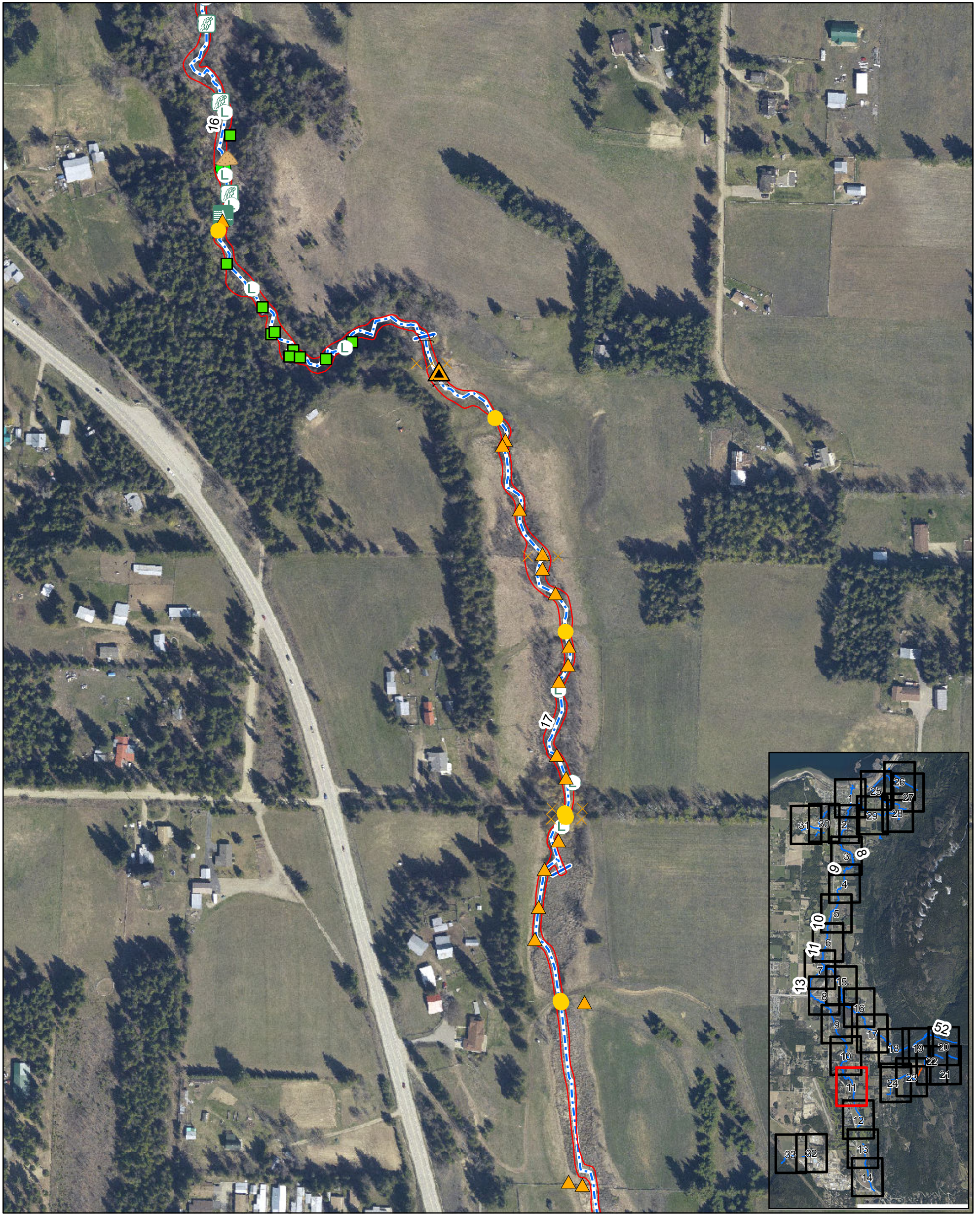
Sensitive Habitat Inventory Mapping and Wetland Inventory Mapping Project Section Map

Canoe Tile 10 of 33



Date: 10/17/2012
Revision Number: FINAL
Prepared by: ADucharme





Legend

Enhancement Point

- Existing Riparian
- Potential Riparian

Culvert

- Culvert
- Culvert with Barrier

Generic Point

- Bridge
- Fence
- Garbage/Pollution
- Livestock/Livestock Crossing
- Other

Obstruction Point

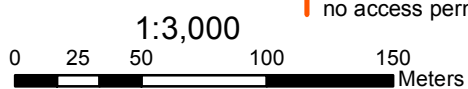
- Beaver Dam
- Cascade
- Dam
- Falls
- Fences
- Log Jam
- Persistent Debris
- Pump
- Velocity Barrier

Discharge Point

- Agricultural Runoff
- House Effluent
- Other
- Storm Drain
- Tile Drain
- Trench

Top of Bank

- Top of Bank
- Segment Break
- TRIM Stream Only - no access permitted



Coordinate System: NAD 1983 UTM Zone 11N Transverse Mercator

City of Salmon Arm

Sensitive Habitat Inventory Mapping and Wetland Inventory Mapping Project Section Map

Canoe Tile 11 of 33



Date: 10/17/2012
Revision Number: FINAL

Prepared by: ADucharme





Legend

Enhancement Point

- Existing Riparian
- Potential Riparian

Culvert

- Culvert
- Culvert with Barrier

Generic Point

- Bridge
- Fence
- Garbage/Pollution
- Livestock/Livestock Crossing
- Other

Obstruction Point

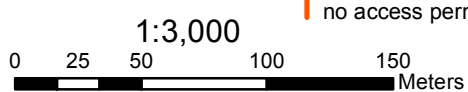
- Beaver Dam
- Cascade
- Dam
- Falls
- Fences
- Log Jam
- Persistant Debris
- Pump
- Velocity Barrier

Discharge Point

- Agricultural Runoff
- House Effluent
- Other
- Storm Drain
- Tile Drain
- Trench

Top of Bank

- Top of Bank
- Segment Break
- TRIM Stream Only - no access permitted



Coordinate System: NAD 1983 UTM Zone 11N Transverse Mercator

City of Salmon Arm

Sensitive Habitat Inventory Mapping and Wetland Inventory Mapping Project Section Map

Canoe Tile 12 of 33



Date: 10/17/2012
Revision Number: FINAL
Prepared by: ADucharme





Legend

Enhancement Point

- Existing Riparian
- Potential Riparian

Culvert

- Culvert
- Culvert with Barrier

Generic Point

- Bridge
- Fence
- Garbage/Pollution
- Livestock/Livestock Crossing
- Other

Obstruction Point

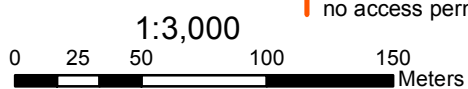
- Beaver Dam
- Cascade
- Dam
- Falls
- Fences
- Log Jam
- Persistent Debris
- Pump
- Velocity Barrier

Discharge Point

- Agricultural Runoff
- House Effluent
- Other
- Storm Drain
- Tile Drain
- Trench

Top of Bank

- Top of Bank
- Segment Break
- TRIM Stream Only - no access permitted



Coordinate System: NAD 1983 UTM Zone 11N Transverse Mercator

City of Salmon Arm

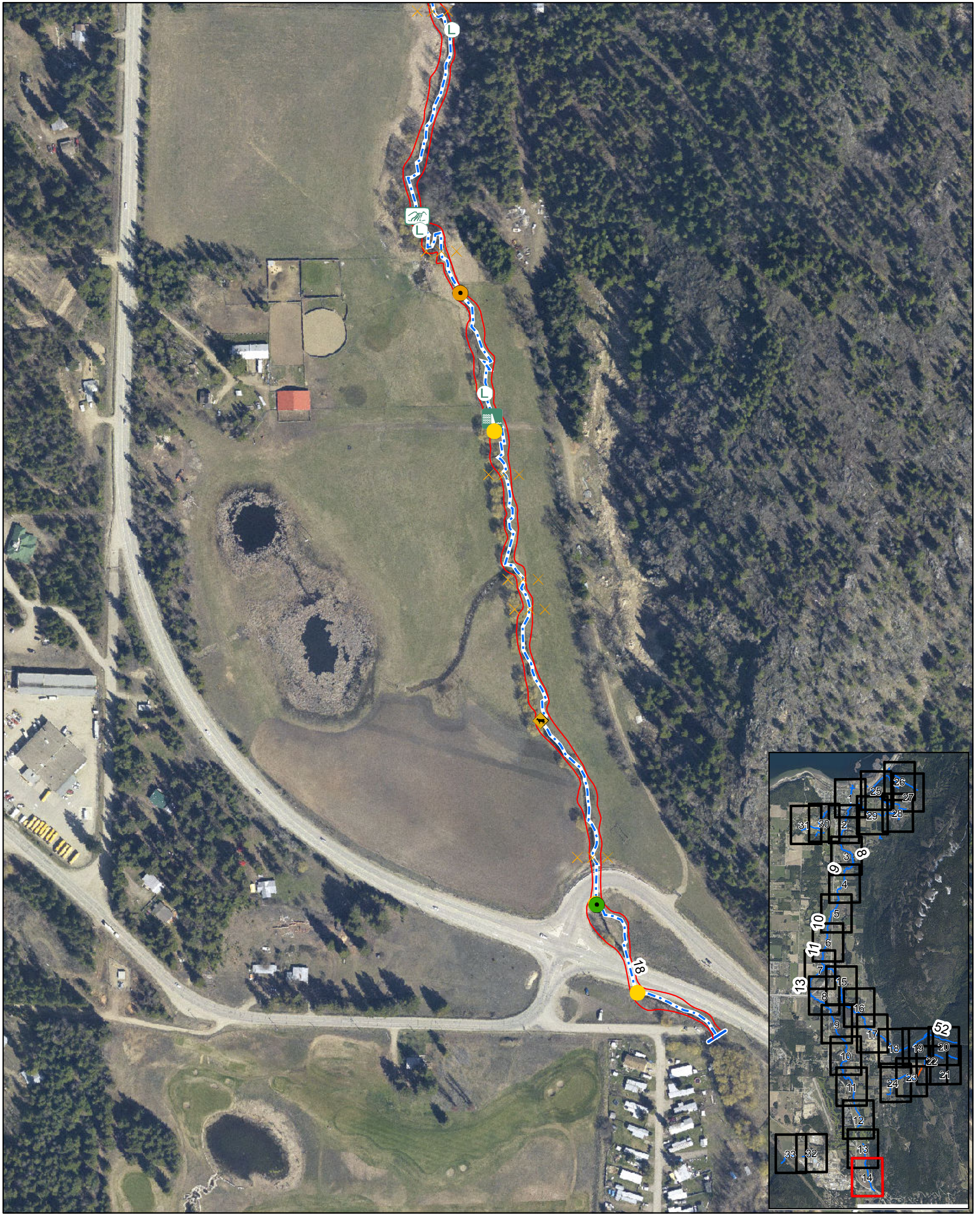
Sensitive Habitat Inventory Mapping and Wetland Inventory Mapping Project Section Map

Canoe Tile 13 of 33



Date: 10/17/2012
Revision Number: FINAL
Prepared by: ADucharme





Legend

Enhancement Point	Obstruction Point	Discharge Point
● Existing Riparian	● Beaver Dam	✱ Agricultural Runoff
● Potential Riparian	☞ Cascade	⊗ House Effluent
Culvert	☞ Dam	● Other
● Culvert	☞ Falls	⊖ Storm Drain
● Culvert with Barrier	☞ Fences	⬢ Tile Drain
Generic Point	☞ Log Jam	■ Trench
≡ Bridge	☞ Persistent Debris	Top of Bank
☞☞☞ Fence	● Pump	— Top of Bank
▲ Garbage/Pollution	○ Velocity Barrier	- - - Segment Break
◆ Livestock/Livestock Crossing		- - - TRIM Stream Only - no access permitted
▲ Other		

1:3,000
0 25 50 100 150 Meters

Coordinate System: NAD 1983 UTM Zone 11N Transverse Mercator



City of Salmon Arm

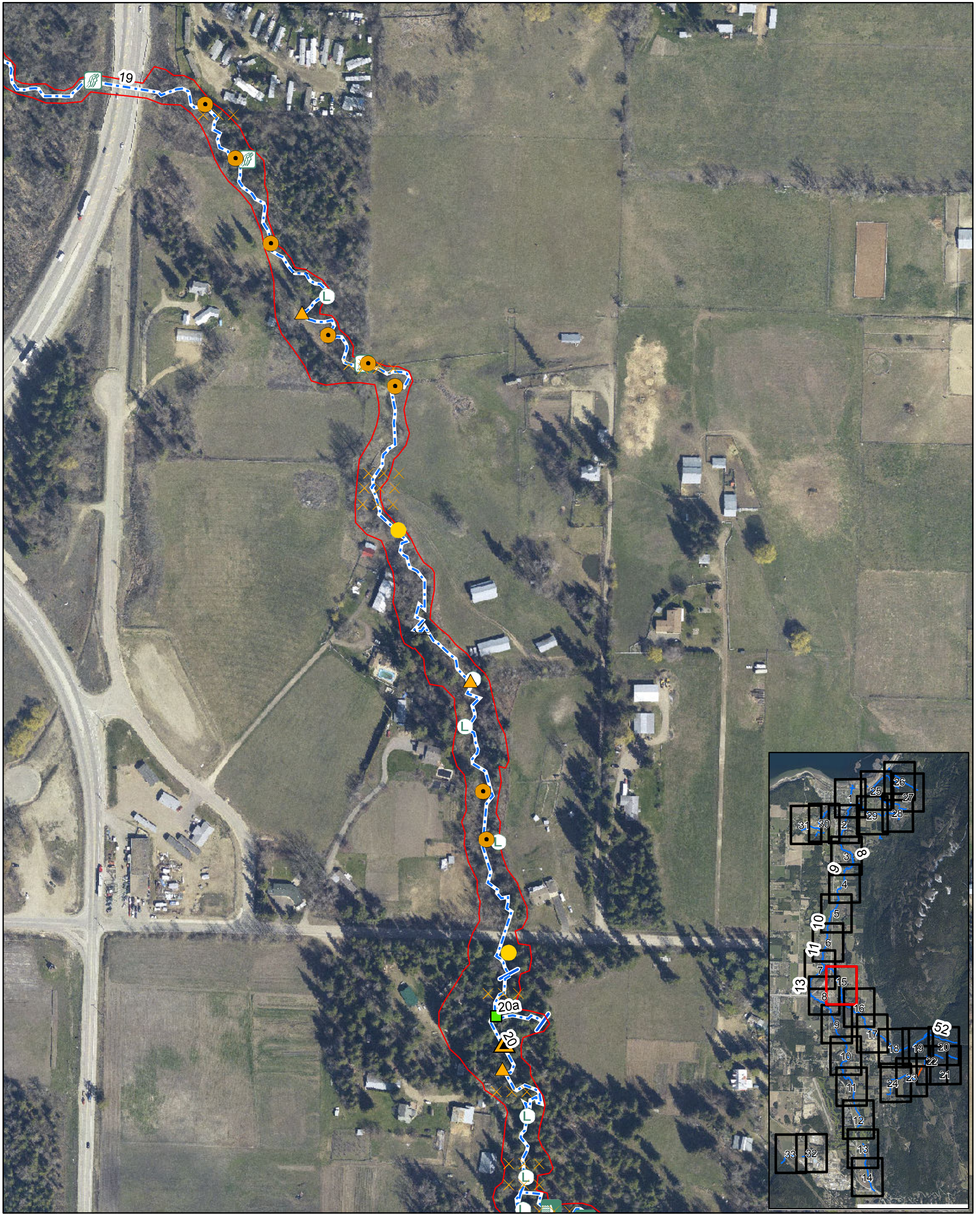
Sensitive Habitat Inventory Mapping and Wetland Inventory Mapping Project Section Map

Canoe Tile 14 of 33

N

Date: 10/17/2012
Revision Number: FINAL
Prepared by: ADucharme



Legend

Enhancement Point

- Existing Riparian
- Potential Riparian

Culvert

- Culvert
- Culvert with Barrier

Generic Point

- Bridge
- Fence
- Garbage/Pollution
- Livestock/Livestock Crossing
- Other

Obstruction Point

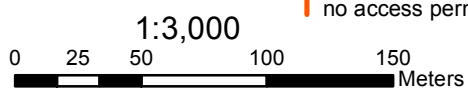
- Beaver Dam
- Cascade
- Dam
- Falls
- Fences
- Log Jam
- Persistant Debris
- Pump
- Velocity Barrier

Discharge Point

- Agricultural Runoff
- House Effluent
- Other
- Storm Drain
- Tile Drain
- Trench

Top of Bank

- Top of Bank
- Segment Break
- TRIM Stream Only - no access permitted



City of Salmon Arm

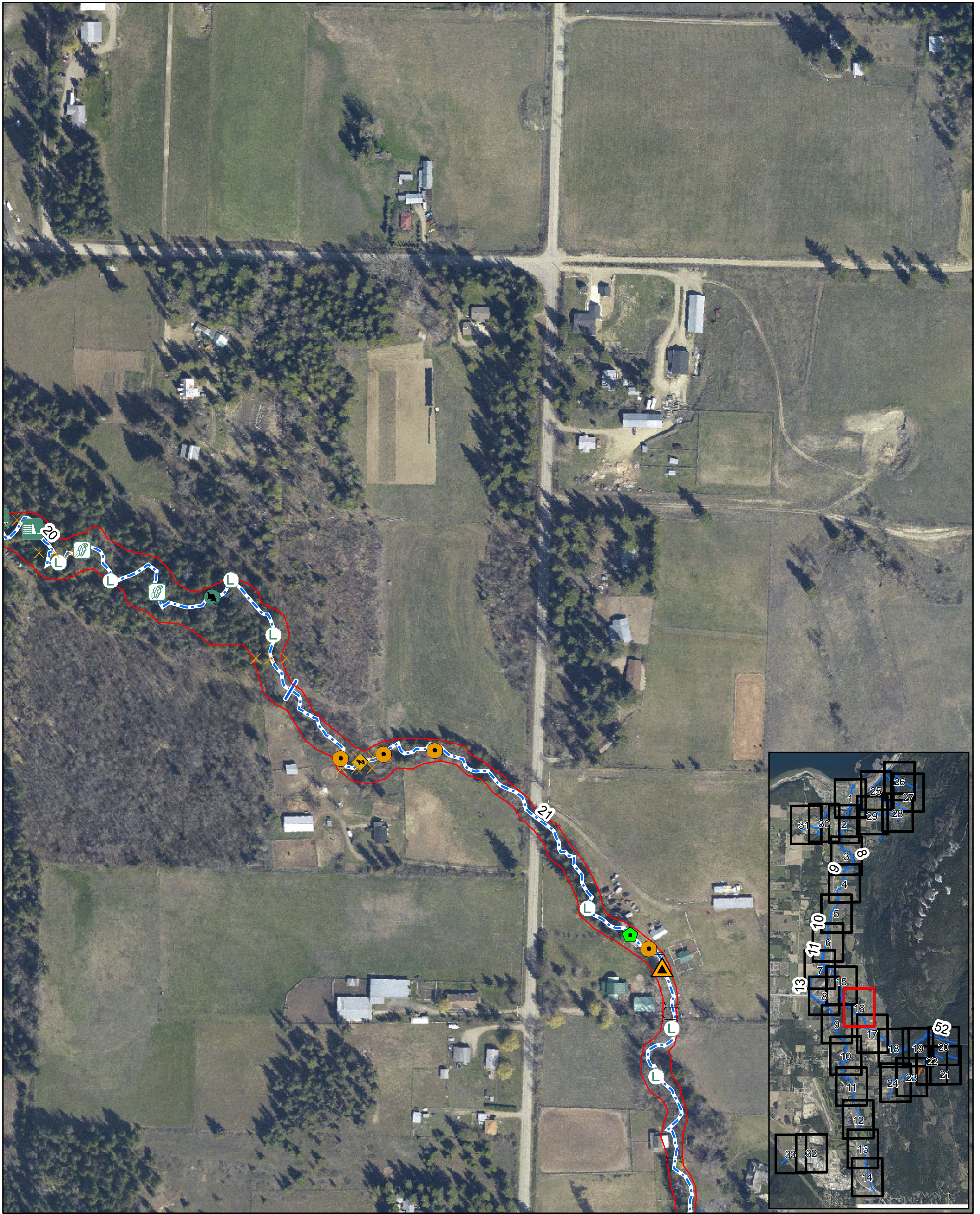
Sensitive Habitat Inventory Mapping and Wetland Inventory Mapping Project Section Map

Canoe Tile 15 of 33



Date: 10/17/2012
Revision Number: FINAL
Prepared by: ADucharme





Legend

Enhancement Point

- Existing Riparian
- Potential Riparian

Culvert

- Culvert
- Culvert with Barrier

Generic Point

- Bridge
- Fence
- Garbage/Pollution
- Livestock/Livestock Crossing
- Other

Obstruction Point

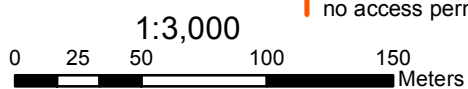
- Beaver Dam
- Cascade
- Dam
- Falls
- Fences
- Log Jam
- Persistant Debris
- Pump
- Velocity Barrier

Discharge Point

- Agricultural Runoff
- House Effluent
- Other
- Storm Drain
- Tile Drain
- Trench

Top of Bank

- Top of Bank
- Segment Break
- TRIM Stream Only - no access permitted



City of Salmon Arm

Sensitive Habitat Inventory Mapping and Wetland Inventory Mapping Project Section Map

Canoe Tile 16 of 33



Date: 10/17/2012
Revision Number: FINAL
Prepared by: ADucharme





Legend

Enhancement Point

- Existing Riparian
- Potential Riparian

Culvert

- Culvert
- Culvert with Barrier

Generic Point

- Bridge
- Fence
- Garbage/Pollution
- Livestock/Livestock Crossing
- Other

Obstruction Point

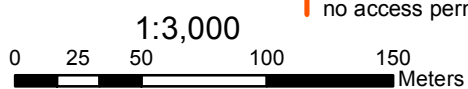
- Beaver Dam
- Cascade
- Dam
- Falls
- Fences
- Log Jam
- Persistant Debris
- Pump
- Velocity Barrier

Discharge Point

- Agricultural Runoff
- House Effluent
- Other
- Storm Drain
- Tile Drain
- Trench

Top of Bank

- Top of Bank
- Segment Break
- TRIM Stream Only - no access permitted



City of Salmon Arm

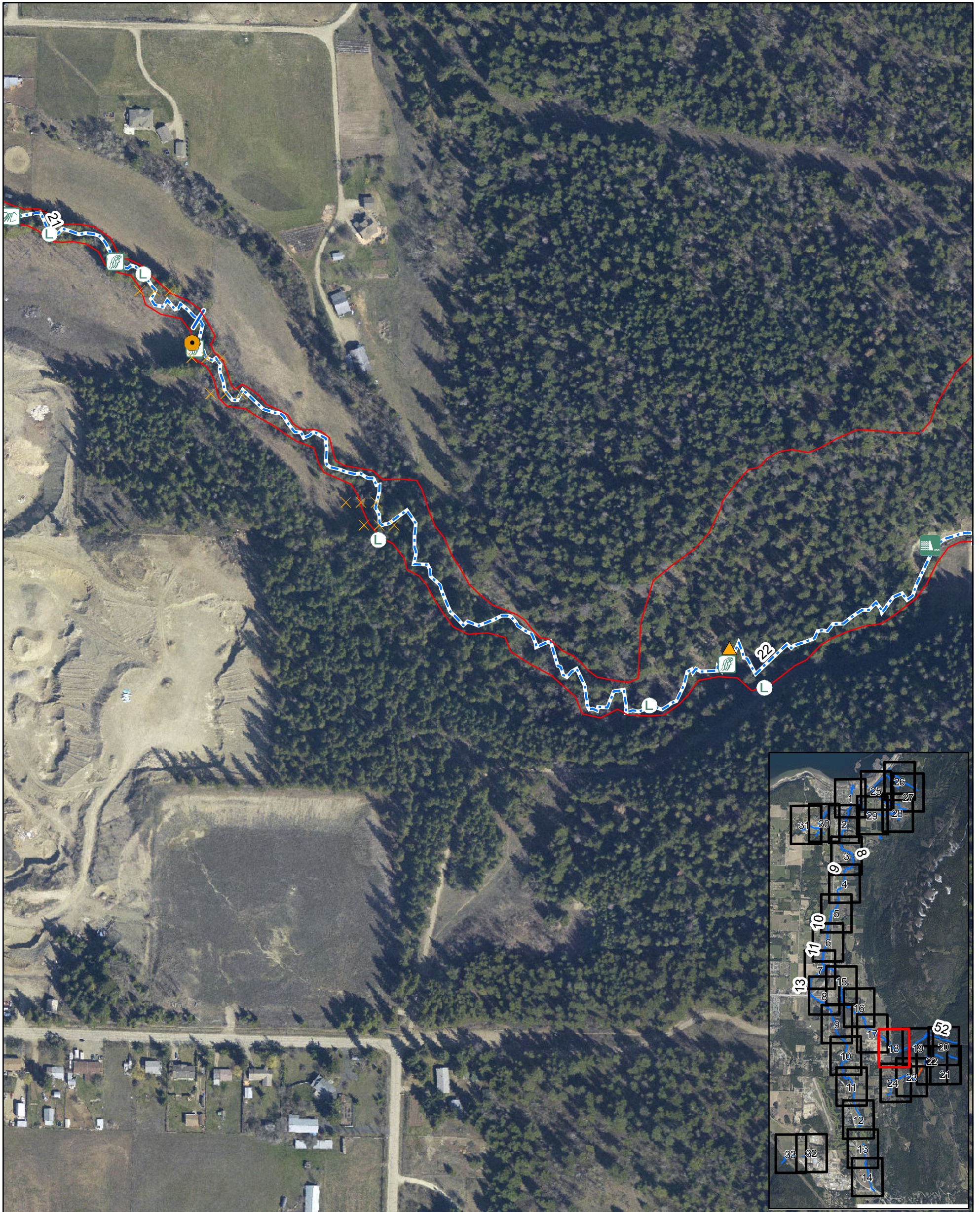
Sensitive Habitat Inventory Mapping and Wetland Inventory Mapping Project Section Map

Canoe Tile 17 of 33



Date: 10/17/2012
Revision Number: FINAL
Prepared by: ADucharme





Legend

<p>Enhancement Point</p> <ul style="list-style-type: none"> ● Existing Riparian ● Potential Riparian <p>Culvert</p> <ul style="list-style-type: none"> ● Culvert ● Culvert with Barrier <p>Generic Point</p> <ul style="list-style-type: none"> Bridge Fence Garbage/Pollution Livestock/Livestock Crossing Other 	<p>Obstruction Point</p> <ul style="list-style-type: none"> Beaver Dam Cascade Dam Falls Fences Log Jam Persistant Debris Pump Velocity Barrier 	<p>Discharge Point</p> <ul style="list-style-type: none"> Agricultural Runoff House Effluent Other Storm Drain Tile Drain Trench <p>Top of Bank</p> <ul style="list-style-type: none"> — Top of Bank - - - Segment Break - - - TRIM Stream Only - no access permitted
--	--	---

1:3,000

0 25 50 100 150 Meters

Coordinate System: NAD 1983 UTM Zone 11N Transverse Mercator

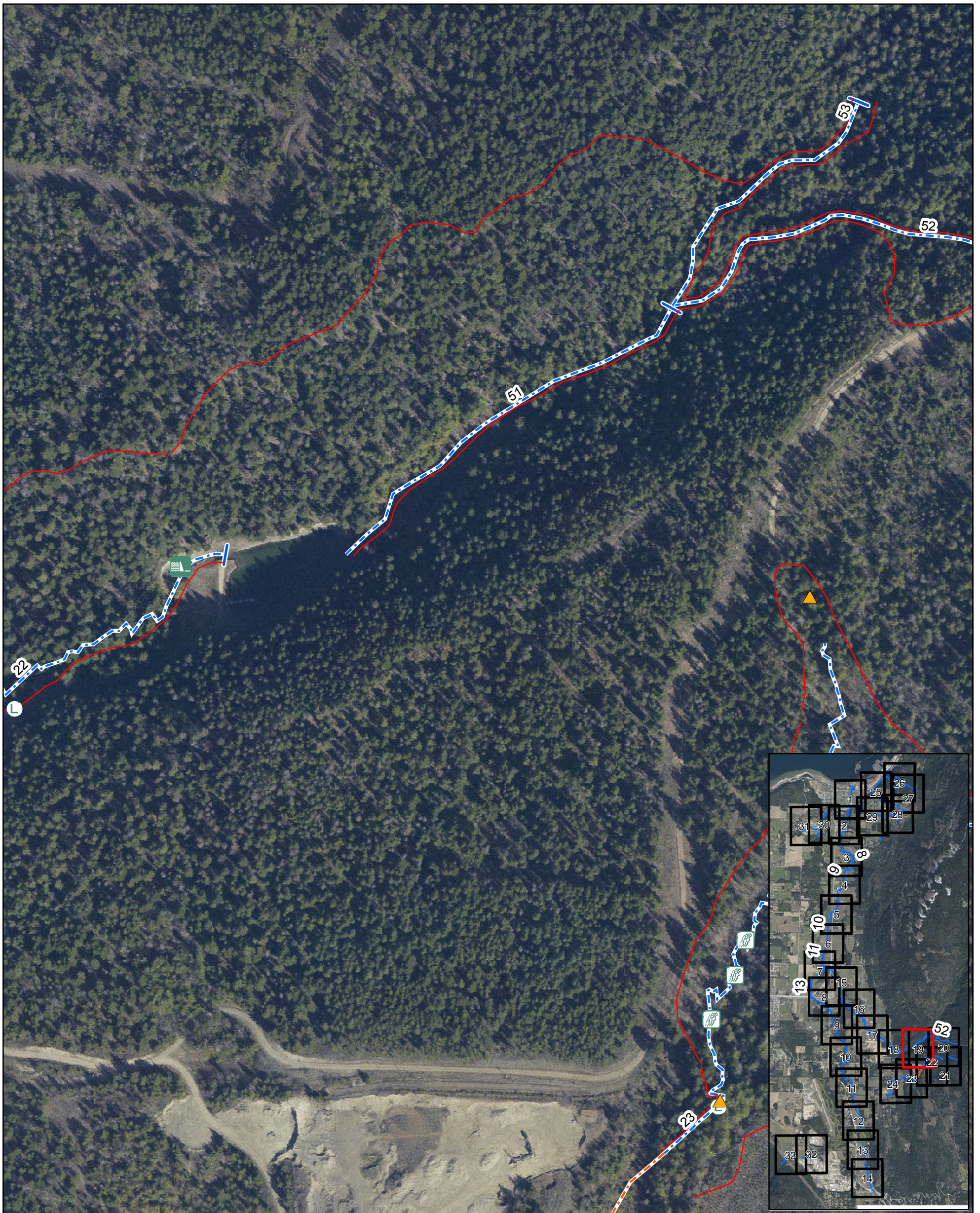
City of Salmon Arm

Sensitive Habitat Inventory Mapping and Wetland Inventory Mapping Project Section Map

Canoe Tile 18 of 33

↑
N

Date: 10/17/2012
Revision Number: FINAL
Prepared by: ADucharme



Legend

Enhancement Point	Obstruction Point	Discharge Point
● Existing Riparian	● Beaver Dam	✱ Agricultural Runoff
● Potential Riparian	☞ Cascade	⊗ House Effluent
Culvert	☞ Dam	● Other
● Culvert	☞ Falls	⊙ Storm Drain
● Culvert with Barrier	☞ Fences	⬢ Tile Drain
Generic Point	Ⓛ Log Jam	■ Trench
≡ Bridge	Ⓜ Persistent Debris	Top of Bank
☞☞☞ Fence	Ⓟ Pump	— Top of Bank
▲ Garbage/Pollution	Ⓞ Velocity Barrier	- - - Segment Break
◆ Livestock/Livestock Crossing		- - - TRIM Stream Only - no access permitted
▲ Other		

1:3,000
0 25 50 100 150 Meters



Coordinate System: NAD 1983 UTM Zone 11N Transverse Mercator

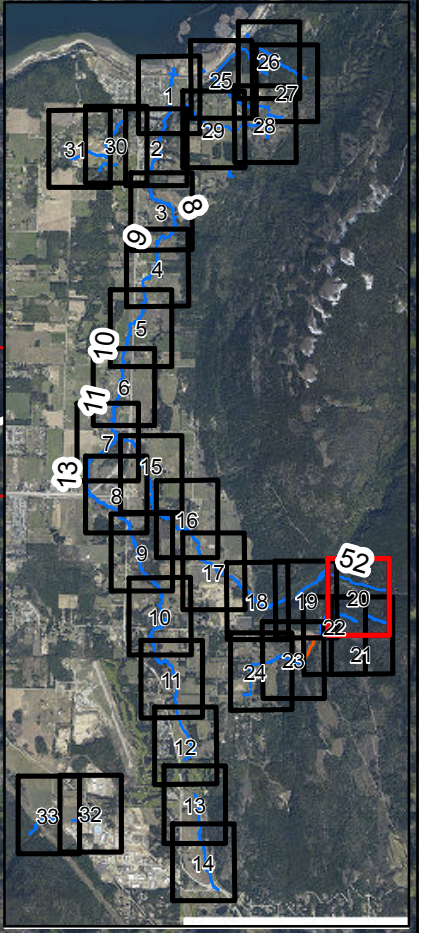
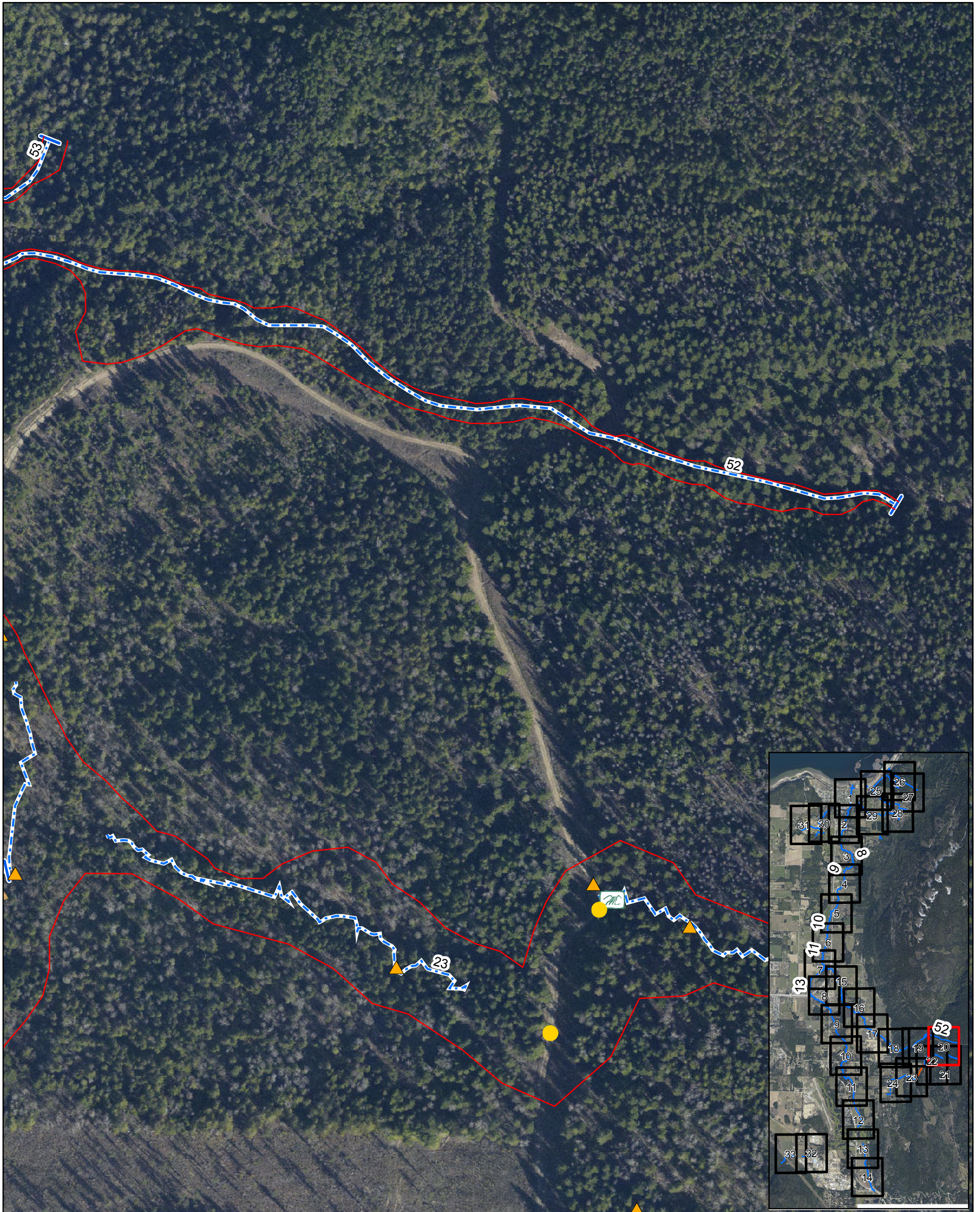
City of Salmon Arm

Sensitive Habitat Inventory Mapping and Wetland Inventory Mapping Project Section Map

Canoe Tile 19 of 33

Date: 10/17/2012
Revision Number: FINAL
Prepared by: ADucharme



Legend

Enhancement Point	Obstruction Point	Discharge Point
● Existing Riparian	● Beaver Dam	✱ Agricultural Runoff
● Potential Riparian	☞ Cascade	⊗ House Effluent
Culvert	☞ Dam	● Other
● Culvert	☞ Falls	⊖ Storm Drain
● Culvert with Barrier	☞ Fences	⬢ Tile Drain
Generic Point	☞ Log Jam	■ Trench
☞ Bridge	☞ Persistent Debris	Top of Bank
☞ Fence	☞ Pump	— Top of Bank
▲ Garbage/Pollution	☞ Velocity Barrier	- - - Segment Break
▲ Livestock/Livestock Crossing		- - - TRIM Stream Only - no access permitted
▲ Other		

1:3,000
0 25 50 100 150 Meters
Coordinate System: NAD 1983 UTM Zone 11N Transverse Mercator

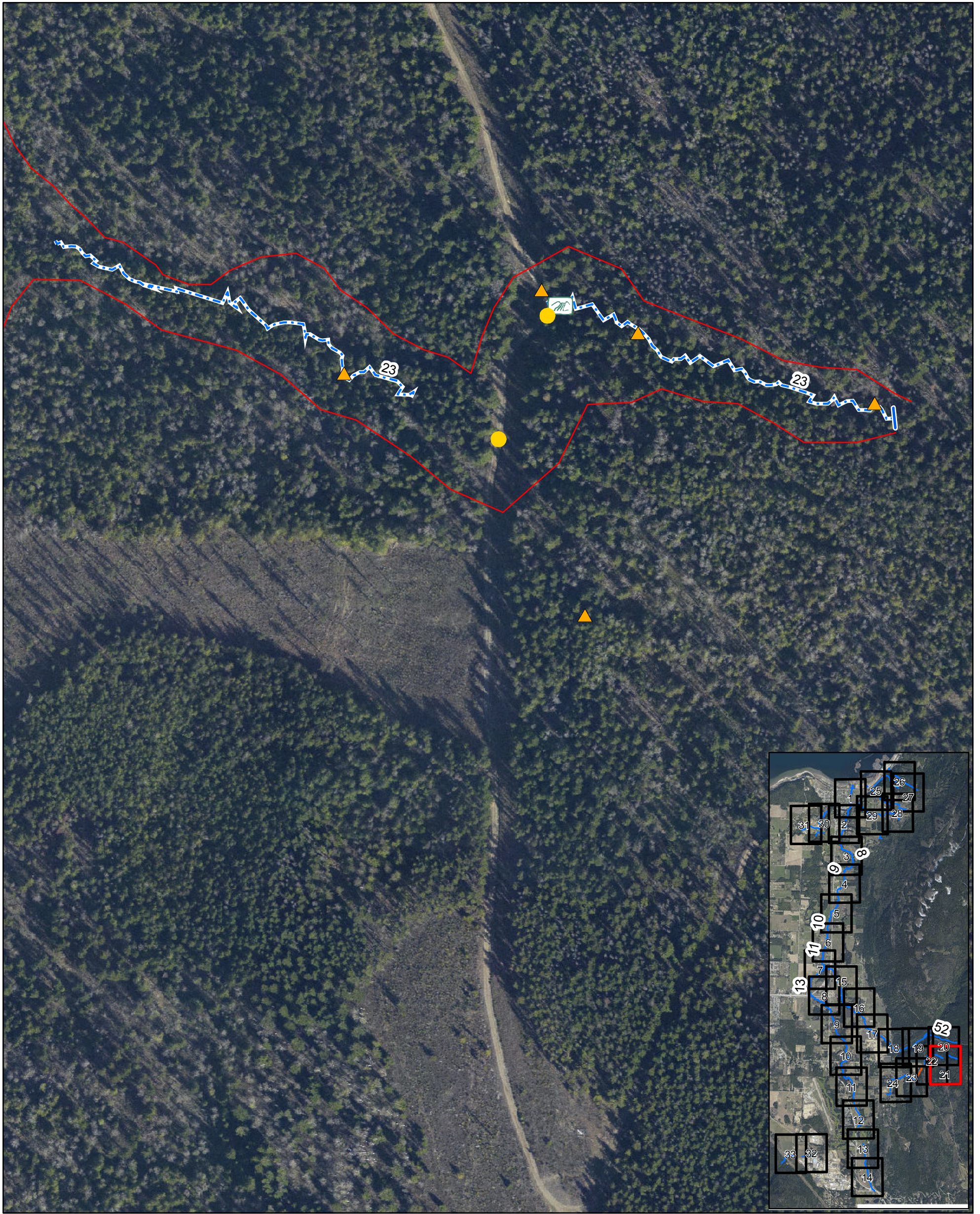
City of Salmon Arm

Sensitive Habitat Inventory Mapping and Wetland Inventory Mapping Project Section Map

Canoe Tile 20 of 33

Date: 10/17/2012
Revision Number: FINAL
Prepared by: ADucharme

FORSITE
Forest Management Specialists



Legend

Enhancement Point	Obstruction Point	Discharge Point
● Existing Riparian	● Beaver Dam	✱ Agricultural Runoff
● Potential Riparian	☞ Cascade	⊗ House Effluent
Culvert	☞ Dam	● Other
● Culvert	☞ Falls	⊖ Storm Drain
● Culvert with Barrier	☞ Fences	⬠ Tile Drain
Generic Point	☞ Log Jam	■ Trench
☞ Bridge	☞ Persistent Debris	Top of Bank
☞ Fence	☞ Pump	— Top of Bank
▲ Garbage/Pollution	☞ Velocity Barrier	--- Segment Break
◆ Livestock/Livestock Crossing		--- TRIM Stream Only - no access permitted
▲ Other		




1:3,000
0 25 50 100 150 Meters
Coordinate System: NAD 1983 UTM Zone 11N Transverse Mercator

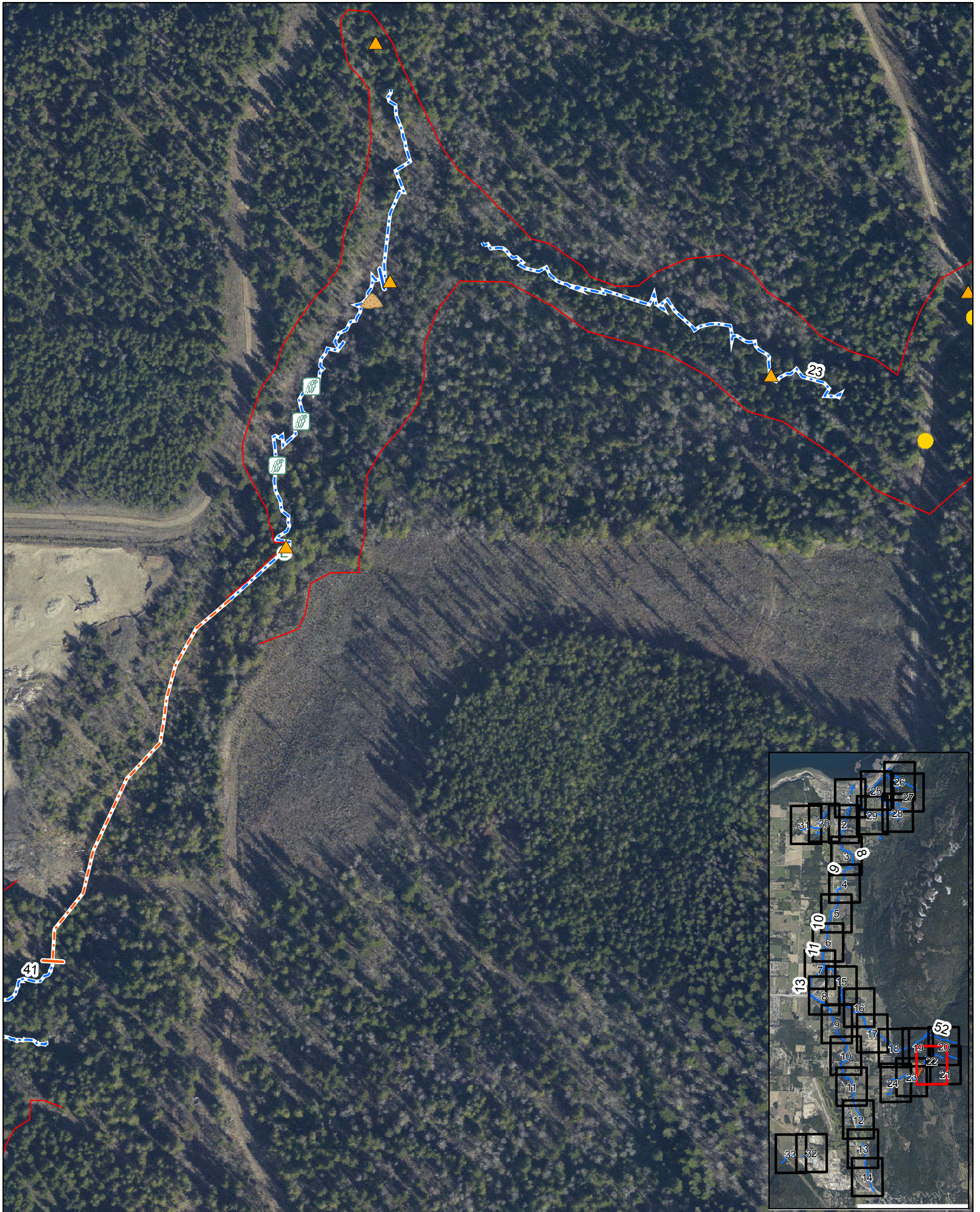
City of Salmon Arm

Sensitive Habitat Inventory Mapping and Wetland Inventory Mapping Project Section Map

Canoe Tile 21 of 33

Date: 10/17/2012
Revision Number: FINAL
Prepared by: ADucharme



Legend

Enhancement Point	Obstruction Point	Discharge Point
● Existing Riparian	● Beaver Dam	✱ Agricultural Runoff
● Potential Riparian	☞ Cascade	⊗ House Effluent
Culvert	☞ Dam	● Other
● Culvert	☞ Falls	⊖ Storm Drain
● Culvert with Barrier	☞ Fences	⬢ Tile Drain
Generic Point	☞ Log Jam	■ Trench
☞ Bridge	☞ Persistent Debris	Top of Bank
☞ Fence	☞ Pump	— Top of Bank
▲ Garbage/Pollution	☞ Velocity Barrier	- - - Segment Break
◆ Livestock/Livestock Crossing		- - - TRIM Stream Only - no access permitted
▲ Other		

1:3,000
0 25 50 100 150 Meters

Coordinate System: NAD 1983 UTM Zone 11N Transverse Mercator

City of Salmon Arm

Sensitive Habitat Inventory Mapping and Wetland Inventory Mapping Project Section Map

Canoe Tile 22 of 33



Date: 10/17/2012
Revision Number: FINAL
Prepared by: ADucharme





Legend

<p>Enhancement Point</p> <ul style="list-style-type: none"> ● Existing Riparian ● Potential Riparian <p>Culvert</p> <ul style="list-style-type: none"> ● Culvert ● Culvert with Barrier <p>Generic Point</p> <ul style="list-style-type: none"> Bridge Fence Garbage/Pollution Livestock/Livestock Crossing Other 	<p>Obstruction Point</p> <ul style="list-style-type: none"> Beaver Dam Cascade Dam Falls Fences Log Jam Persistant Debris Pump Velocity Barrier 	<p>Discharge Point</p> <ul style="list-style-type: none"> Agricultural Runoff House Effluent Other Storm Drain Tile Drain Trench <p>Top of Bank</p> <ul style="list-style-type: none"> — Top of Bank — Segment Break — TRIM Stream Only - no access permitted
--	--	---

1:3,000

0 25 50 100 150 Meters

Coordinate System: NAD 1983 UTM Zone 11N Transverse Mercator

City of Salmon Arm

Sensitive Habitat Inventory Mapping and Wetland Inventory Mapping Project Section Map

Canoe Tile 23 of 33



Date: 10/17/2012
Revision Number: FINAL
Prepared by: ADucharme





Legend

Enhancement Point

- Existing Riparian
- Potential Riparian

Culvert

- Culvert
- Culvert with Barrier

Generic Point

- Bridge
- Fence
- Garbage/Pollution
- Livestock/Livestock Crossing
- Other

Obstruction Point

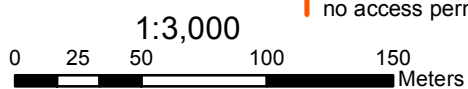
- Beaver Dam
- Cascade
- Dam
- Falls
- Fences
- Log Jam
- Persistant Debris
- Pump
- Velocity Barrier

Discharge Point

- Agricultural Runoff
- House Effluent
- Other
- Storm Drain
- Tile Drain
- Trench

Top of Bank

- Top of Bank
- Segment Break
- TRIM Stream Only - no access permitted



City of Salmon Arm

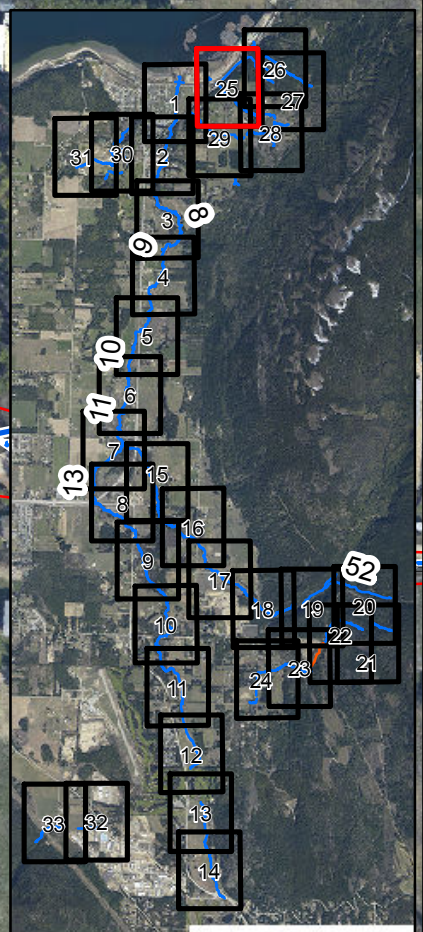
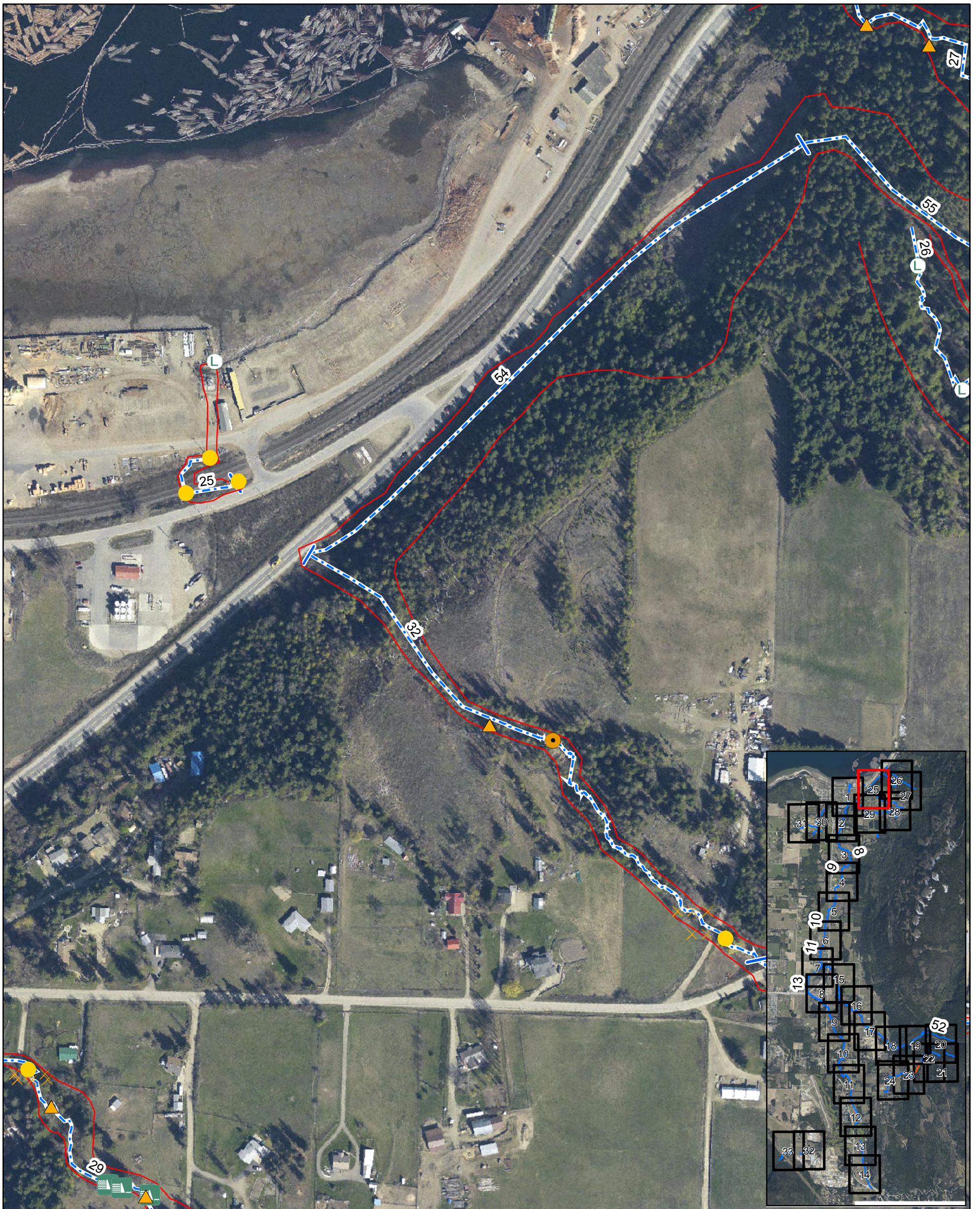
Sensitive Habitat Inventory Mapping and Wetland Inventory Mapping Project Section Map

Canoe Tile 24 of 33



Date: 10/17/2012
Revision Number: FINAL
Prepared by: ADucharme





Legend

Enhancement Point	Obstruction Point	Discharge Point
● Existing Riparian	● Beaver Dam	✱ Agricultural Runoff
● Potential Riparian	☞ Cascade	⊗ House Effluent
Culvert	☞ Dam	● Other
● Culvert	☞ Falls	⊖ Storm Drain
● Culvert with Barrier	☞ Fences	⬢ Tile Drain
Generic Point	☞ Log Jam	■ Trench
≡ Bridge	☞ Persistent Debris	Top of Bank
☞☞☞ Fence	☞ Pump	— Top of Bank
▲ Garbage/Pollution	☞ Velocity Barrier	- - - Segment Break
▲ Livestock/Livestock Crossing		- - - TRIM Stream Only - no access permitted
▲ Other		

1:3,000
0 25 50 100 150 Meters
Coordinate System: NAD 1983 UTM Zone 11N Transverse Mercator

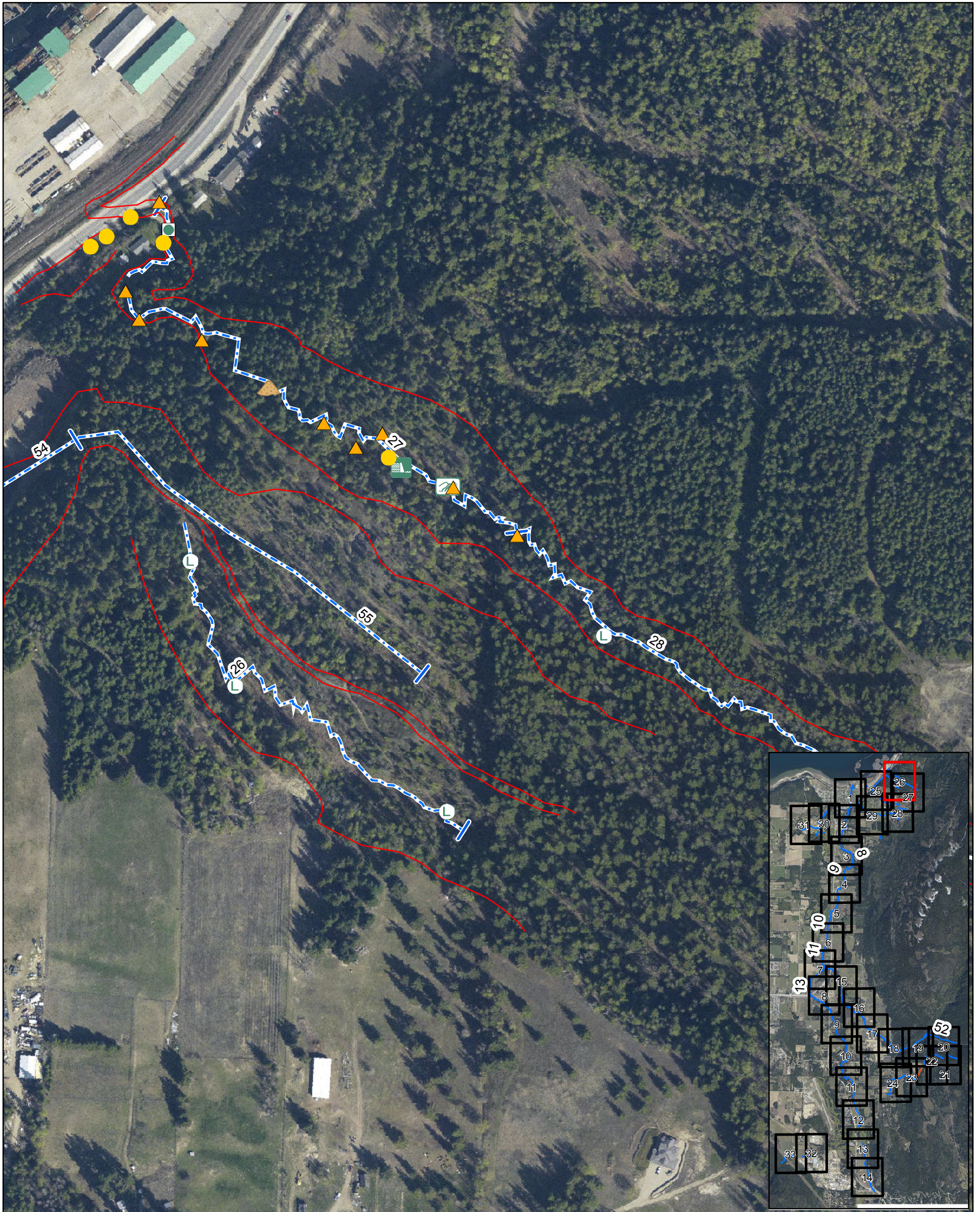
City of Salmon Arm
Sensitive Habitat Inventory Mapping
and
Wetland Inventory Mapping Project
Section Map

Canoe Tile 25 of 33

N

Date: 10/17/2012
Revision Number: FINAL
Prepared by: ADucharme

FORSITE
Forest Management Specialists



Legend

Enhancement Point

- Existing Riparian
- Potential Riparian

Culvert

- Culvert
- Culvert with Barrier

Generic Point

- Bridge
- Fence
- Garbage/Pollution
- Livestock/Livestock Crossing
- Other

Obstruction Point

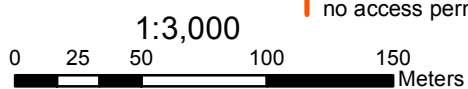
- Beaver Dam
- Cascade
- Dam
- Falls
- Fences
- Log Jam
- Persistant Debris
- Pump
- Velocity Barrier

Discharge Point

- Agricultural Runoff
- House Effluent
- Other
- Storm Drain
- Tile Drain
- Trench

Top of Bank

- Top of Bank
- Segment Break
- TRIM Stream Only - no access permitted



Coordinate System: NAD 1983 UTM Zone 11N Transverse Mercator

City of Salmon Arm

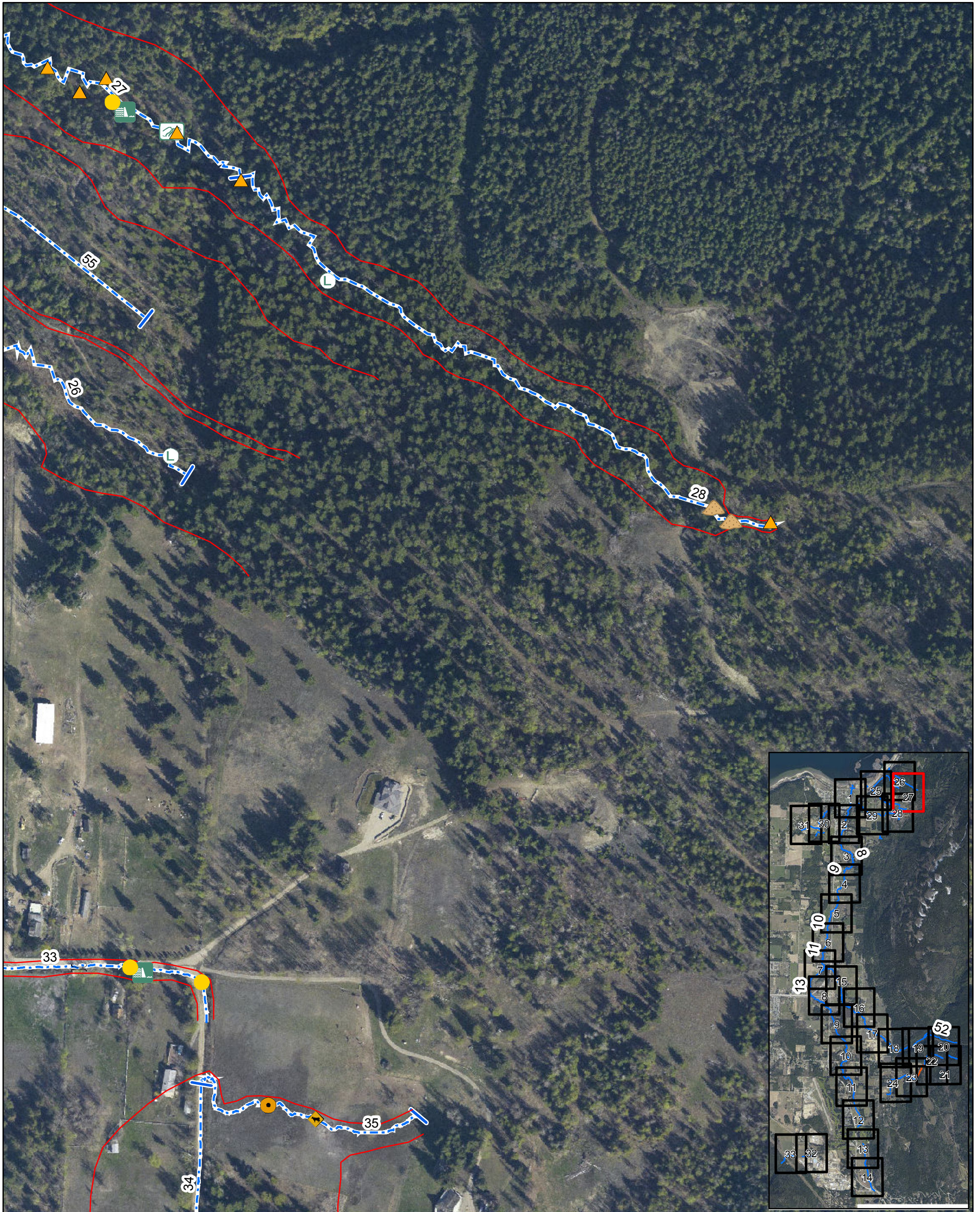
Sensitive Habitat Inventory Mapping and Wetland Inventory Mapping Project Section Map

Canoe Tile 26 of 33



Date: 10/17/2012
Revision Number: FINAL
Prepared by: ADucharme





Legend

Enhancement Point	Obstruction Point	Discharge Point
● Existing Riparian	🦫 Beaver Dam	🌿 Agricultural Runoff
● Potential Riparian	🌊 Cascade	⊗ House Effluent
Culvert	🏠 Dam	● Other
● Culvert	🌊 Falls	Ⓧ Storm Drain
● Culvert with Barrier	🚧 Fences	🏠 Tile Drain
Generic Point	🚧 Log Jam	📏 Trench
≡ Bridge	🗑️ Persistent Debris	Top of Bank
🚧 Fence	📡 Pump	— Top of Bank
🗑️ Garbage/Pollution	🚫 Velocity Barrier	- - - Segment Break
🐄 Livestock/Livestock Crossing		- - - TRIM Stream Only - no access permitted
🚧 Other		

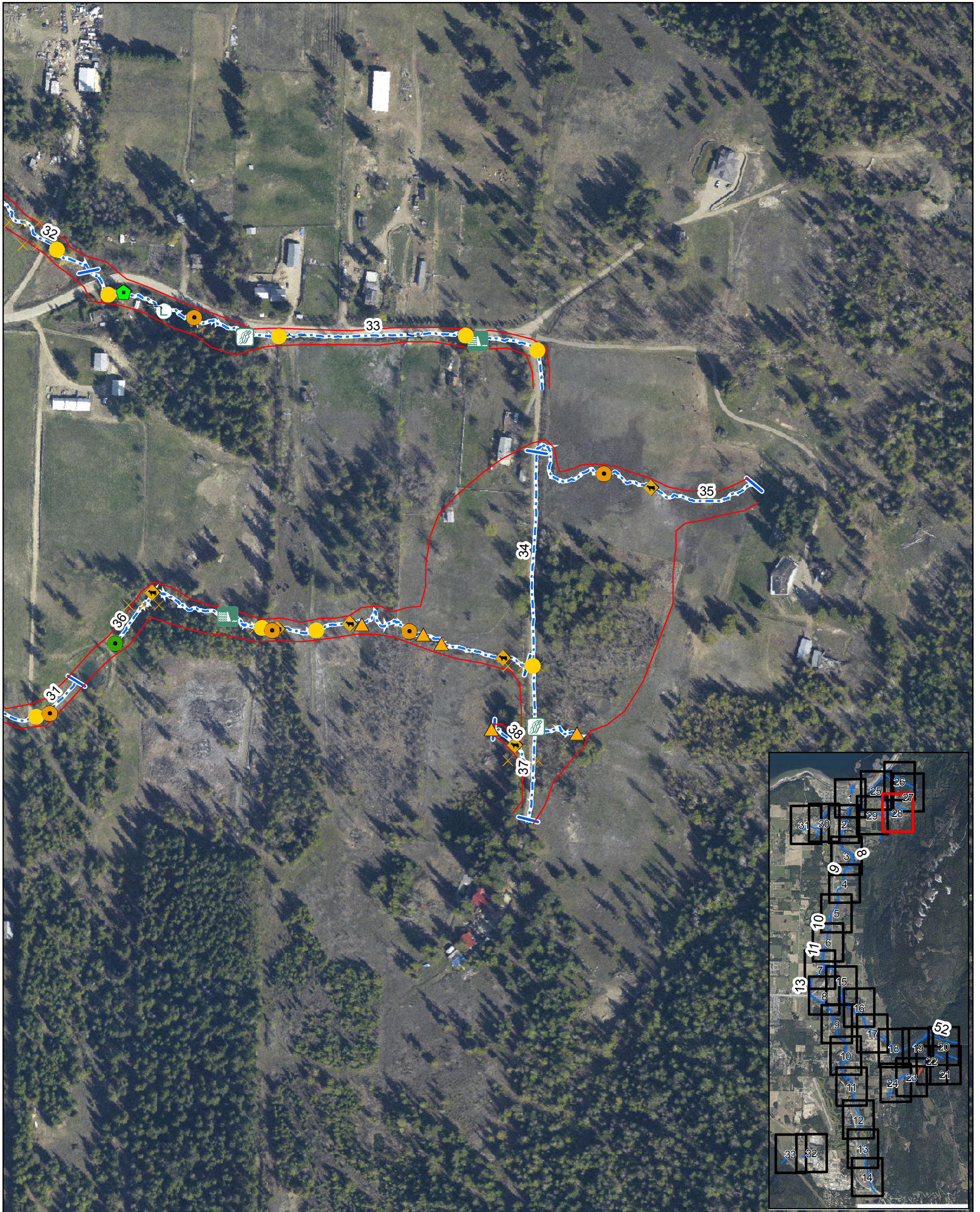
Scale: 1:3,000
0 25 50 100 150 Meters
Coordinate System: NAD 1983 UTM Zone 11N Transverse Mercator

City of Salmon Arm

Sensitive Habitat Inventory Mapping and Wetland Inventory Mapping Project Section Map

Canoe Tile 27 of 33

Date: 10/17/2012
Revision Number: FINAL
Prepared by: ADucharme



Legend

Enhancement Point	Obstruction Point	Discharge Point
● Existing Riparian	● Beaver Dam	✱ Agricultural Runoff
● Potential Riparian	☞ Cascade	⊗ House Effluent
Culvert	☞ Dam	● Other
● Culvert	☞ Falls	⊖ Storm Drain
● Culvert with Barrier	☞ Fences	⬢ Tile Drain
Generic Point	☞ Log Jam	■ Trench
☞ Bridge	☞ Persistent Debris	Top of Bank
☞ Fence	☞ Pump	— Top of Bank
▲ Garbage/Pollution	☞ Velocity Barrier	- - - Segment Break
▲ Livestock/Livestock Crossing		- - - TRIM Stream Only - no access permitted
▲ Other		


1:3,000
0 25 50 100 150 Meters

Coordinate System: NAD 1983 UTM Zone 11N Transverse Mercator

City of Salmon Arm



Sensitive Habitat Inventory Mapping and Wetland Inventory Mapping Project Section Map

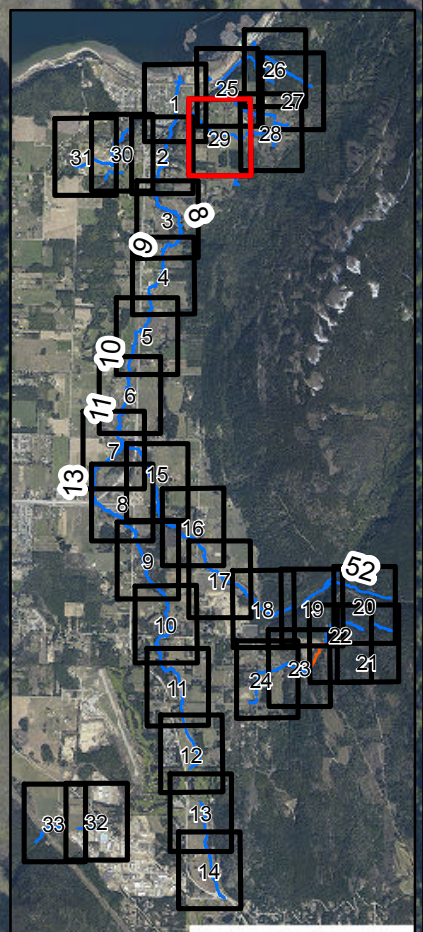
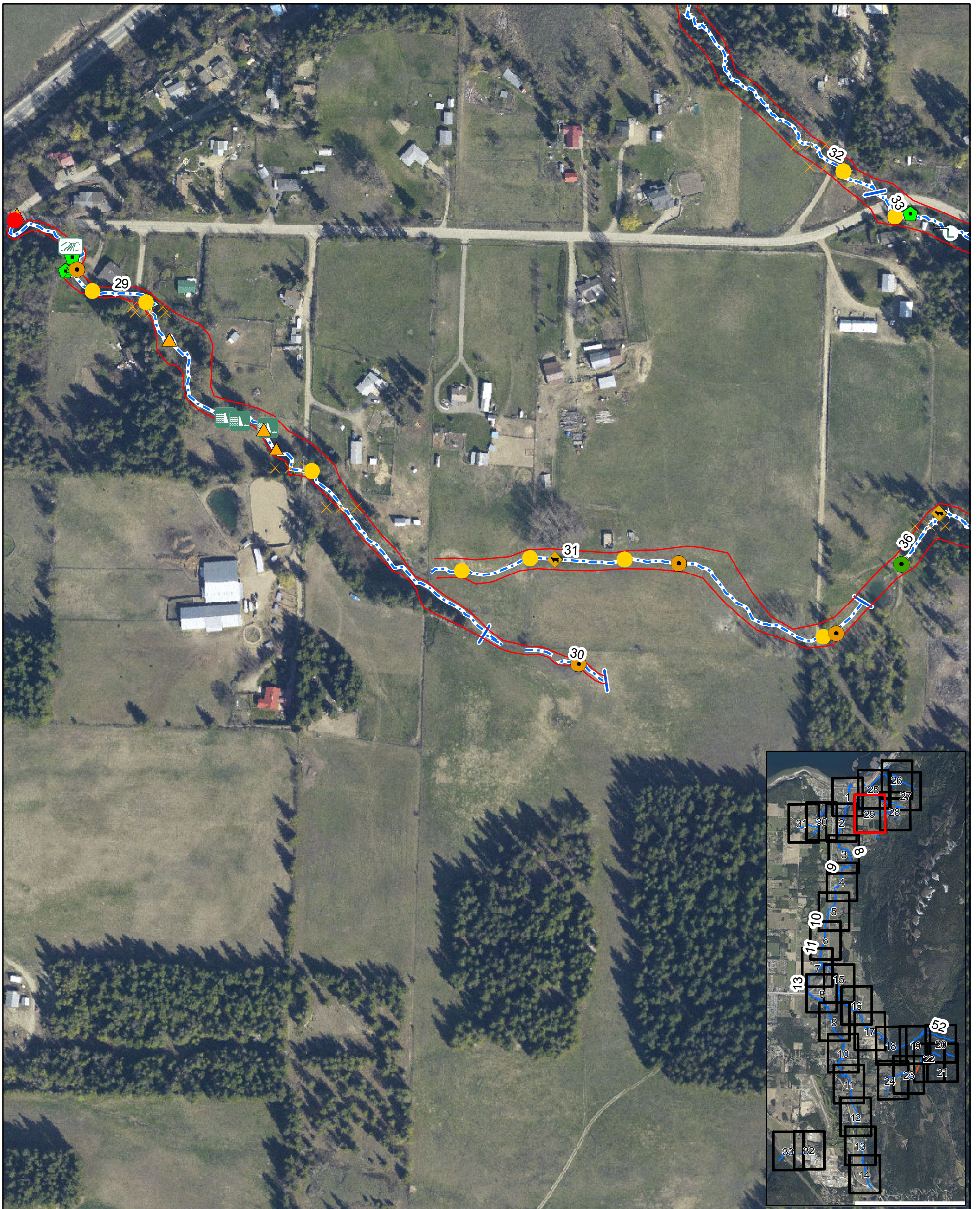
Canoe Tile 28 of 33



↑
N

Date: 10/17/2012
Revision Number: FINAL
Prepared by: ADucharme



Legend

Enhancement Point	Obstruction Point	Discharge Point
● Existing Riparian	● Beaver Dam	✱ Agricultural Runoff
● Potential Riparian	☞ Cascade	⊗ House Effluent
Culvert	☞ Dam	● Other
● Culvert	☞ Falls	⊖ Storm Drain
● Culvert with Barrier	☞ Fences	⬢ Tile Drain
Generic Point	☞ Log Jam	■ Trench
☞ Bridge	☞ Persistent Debris	Top of Bank
☞ Fence	☞ Pump	— Top of Bank
▲ Garbage/Pollution	☞ Velocity Barrier	- - - Segment Break
◆ Livestock/Livestock Crossing		- - - TRIM Stream Only - no access permitted
▲ Other		

1:3,000
0 25 50 100 150 Meters




Coordinate System: NAD 1983 UTM Zone 11N Transverse Mercator

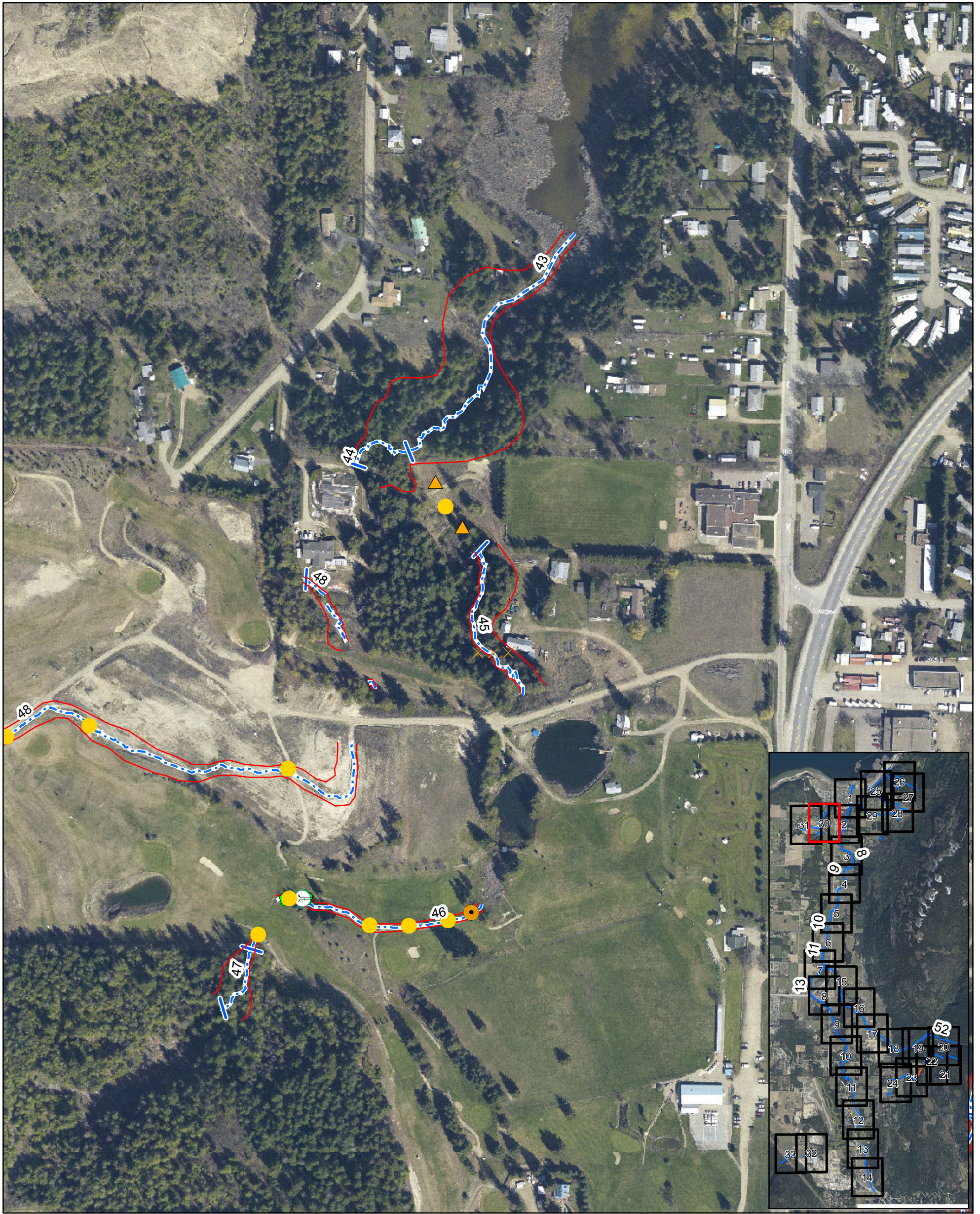
City of Salmon Arm

Sensitive Habitat Inventory Mapping and Wetland Inventory Mapping Project Section Map

Canoe Tile 29 of 33

Date: 10/17/2012
Revision Number: FINAL
Prepared by: ADucharme



Legend

Enhancement Point

- Existing Riparian
- Potential Riparian

Culvert

- Culvert
- Culvert with Barrier

Generic Point

- Bridge
- Fence
- Garbage/Pollution
- Livestock/Livestock Crossing
- Other

Obstruction Point

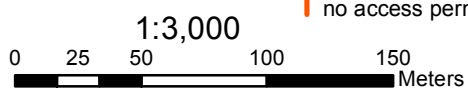
- Beaver Dam
- Cascade
- Dam
- Falls
- Fences
- Log Jam
- Persistent Debris
- Pump
- Velocity Barrier

Discharge Point

- Agricultural Runoff
- House Effluent
- Other
- Storm Drain
- Tile Drain
- Trench

Top of Bank

- Top of Bank
- Segment Break
- TRIM Stream Only - no access permitted



City of Salmon Arm

Sensitive Habitat Inventory Mapping and Wetland Inventory Mapping Project Section Map

Canoe Tile 30 of 33



Date: 10/17/2012
Revision Number: FINAL
Prepared by: ADucharme





Legend

Enhancement Point

- Existing Riparian
- Potential Riparian

Culvert

- Culvert
- Culvert with Barrier

Generic Point

- Bridge
- Fence
- Garbage/Pollution
- Livestock/Livestock Crossing
- Other

Obstruction Point

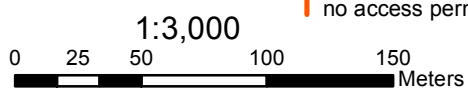
- Beaver Dam
- Cascade
- Dam
- Falls
- Fences
- Log Jam
- Persistant Debris
- Pump
- Velocity Barrier

Discharge Point

- Agricultural Runoff
- House Effluent
- Other
- Storm Drain
- Tile Drain
- Trench

Top of Bank

- Top of Bank
- Segment Break
- TRIM Stream Only - no access permitted



City of Salmon Arm

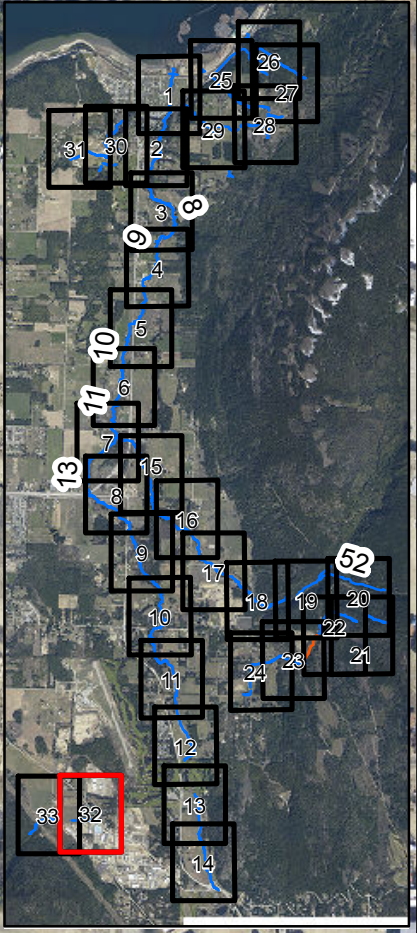
Sensitive Habitat Inventory Mapping and Wetland Inventory Mapping Project Section Map

Canoe Tile 31 of 33



Date: 10/17/2012
Revision Number: FINAL
Prepared by: ADucharme





Legend

Enhancement Point	Obstruction Point	Discharge Point
● Existing Riparian	● Beaver Dam	✱ Agricultural Runoff
● Potential Riparian	☞ Cascade	⊗ House Effluent
Culvert	☞ Dam	● Other
● Culvert	☞ Falls	⊖ Storm Drain
● Culvert with Barrier	☞ Fences	⬢ Tile Drain
Generic Point	☞ Log Jam	■ Trench
☞ Bridge	☞ Persistent Debris	Top of Bank
☞ Fence	☞ Pump	— Top of Bank
▲ Garbage/Pollution	☞ Velocity Barrier	--- Segment Break
▲ Livestock/Livestock Crossing		--- TRIM Stream Only - no access permitted
▲ Other		

1:3,000
0 25 50 100 150 Meters
Coordinate System: NAD 1983 UTM Zone 11N Transverse Mercator

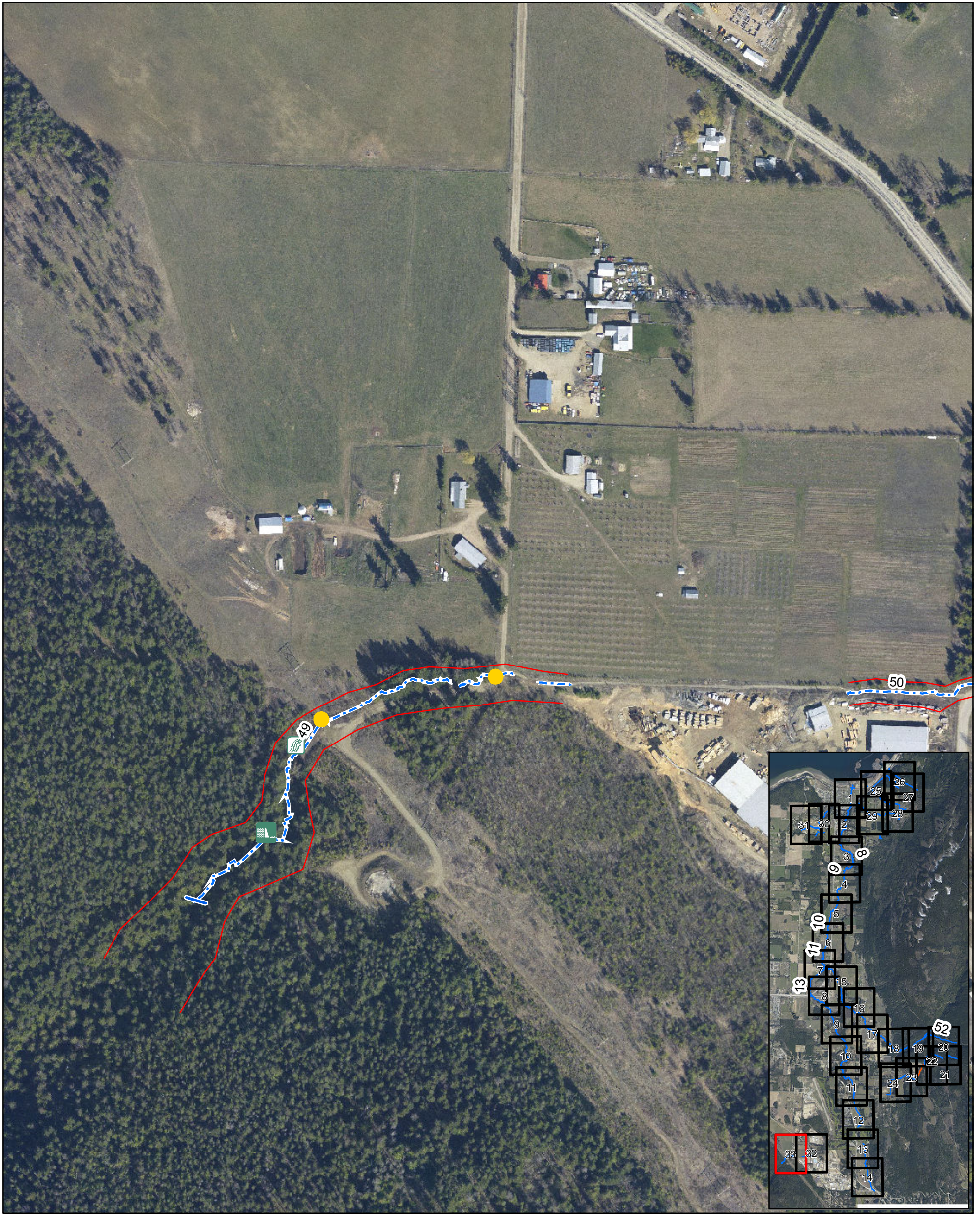
City of Salmon Arm

Sensitive Habitat Inventory Mapping and Wetland Inventory Mapping Project Section Map

Canoe Tile 32 of 33

Date: 10/17/2012
Revision Number: FINAL
Prepared by: ADucharme

FORSITE
Forest Management Specialists



Legend

Enhancement Point

- Existing Riparian
- Potential Riparian

Culvert

- Culvert
- Culvert with Barrier

Generic Point

- Bridge
- Fence
- Garbage/Pollution
- Livestock/Livestock Crossing
- Other

Obstruction Point

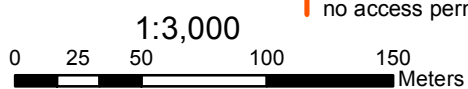
- Beaver Dam
- Cascade
- Dam
- Falls
- Fences
- Log Jam
- Persistent Debris
- Pump
- Velocity Barrier

Discharge Point

- Agricultural Runoff
- House Effluent
- Other
- Storm Drain
- Tile Drain
- Trench

Top of Bank

- Top of Bank
- Segment Break
- TRIM Stream Only - no access permitted



City of Salmon Arm

Sensitive Habitat Inventory Mapping and Wetland Inventory Mapping Project Section Map

Canoe Tile 33 of 33



Date: 10/17/2012
Revision Number: FINAL
Prepared by: ADucharme

